

# PRIMARY RECORD

Other Listings  
Review Code \_\_\_\_\_ Reviewer \_\_\_\_\_ Date \_\_\_\_\_

Page \_\_\_\_\_ of \_\_\_\_\_ Resource Name or #: (Assigned by recorder)

**P1. Other Identifier:**

**P2. Location:**  Not for Publication  Unrestricted

a. County *Los Angeles*

and (P2b and P2c or P2d. Attach a Location Map as necessary.)

b. USGS 7.5' Quad \_\_\_\_\_ Date \_\_\_\_\_ T \_\_\_\_\_ ; R \_\_\_\_\_ ; 1/4 of \_\_\_\_\_ 1/4 of Sec \_\_\_\_\_ ; B.M. \_\_\_\_\_

c. Address: *28* \_\_\_\_\_ *10th Ct* \_\_\_\_\_ City *Hermosa Beach* \_\_\_\_\_ Zip *90254*

d. UTM: (Give more than one for large and/or linear resources) Zone \_\_\_\_\_ ; \_\_\_\_\_ mE/ \_\_\_\_\_ mN

e. Other Locational Data (e.g. Parcel #, directions to resource, elevation, etc., as appropriate)

Parcel No. *4187-003-023*

**P3 Description:** (Describe resources and its major elements. Include design, materials, condition, alterations, size, and boundaries)

*This one-story wood-frame single-family residence maintains its integrity and is potentially eligible as a good example of the Beach Cottage style.*

**P3b. Resource Attributes:** (List attributes and codes) *HP 2. Single family property*

**P4. Resources Present:**  Building  Structure  Object  Site  District  Element of District  Other (Isolates, etc.)



P5b Description of Photo:  
(View, date, accession #)  
*View North, 2013*

**P6. Date Constructed/Age and Sources:**  
 Prehistoric  Historic  Both  
*1923/1937 (LA Assessor)*

**P7. Owner Address:**

**P8. Recorded by:**  
(Name, affiliation, and address)

*PCR Services  
201 Santa Monica Blvd, Ste 500  
Santa Monica, CA 90401*

**P9. Date Recorded:** *1/1/2014*

**P10. Survey Type:** (Describe)

**P11. Report Citation:** (Cite survey report and other sources, or enter "none.")

- Attachments:**
- NONE
  - Location Map
  - Sketch Map
  - Other: (List)
  - Continuation Sheet
  - Building, Structure, and Object Record
  - Archaeological Record
  - District Record
  - Linear Feature Record
  - Milling Station Record
  - Rock Art Record
  - Artifact Record
  - Photograph Record

# PRIMARY RECORD

Other Listings  
Review Code \_\_\_\_\_ Reviewer \_\_\_\_\_ Date \_\_\_\_\_

Page \_\_\_\_\_ of \_\_\_\_\_ Resource Name or #: (Assigned by recorder)

**P1. Other Identifier:**

**P2. Location:**  Not for Publication  Unrestricted

**a. County** *Los Angeles*

and (P2b and P2c or P2d. Attach a Location Map as necessary.)

**b. USGS 7.5' Quad** \_\_\_\_\_ **Date** \_\_\_\_\_ **T** \_\_\_\_\_ ; **R** \_\_\_\_\_ ; **1/4 of** \_\_\_\_\_ **1/4 of Sec** \_\_\_\_\_ ; **B.M.**

**c. Address:** *39* \_\_\_\_\_ *10th St* \_\_\_\_\_ **City** *Hermosa Beach* \_\_\_\_\_ **Zip** *90254*

**d. UTM:** (Give more than one for large and/or linear resources) **Zone** \_\_\_\_\_ ; \_\_\_\_\_ **mE/** \_\_\_\_\_ **mN**

**e. Other Locational Data** (e.g. Parcel #, directions to resource, elevation, etc., as appropriate)

Parcel No. *4187-004-020*

**P3 Description:** (Describe resources and its major elements. Include design, materials, condition, alterations, size, and boundaries)

*This one-story wood-frame single-family residence maintains its integrity and is potentially eligible as a good example of the Beach Cottage style.*

**P3b. Resource Attributes:** (List attributes and codes) *HP 2. Single family property*

**P4. Resources Present:**  Building  Structure  Object  Site  District  Element of District  Other (Isolates, etc.)



**P5b Description of Photo:**  
(View, date, accession #)

**P6. Date Constructed/Age and Sources:**

Prehistoric  Historic  Both

*1921*

**P7. Owner Address:**

**P8. Recorded by:**

(Name, affiliation, and address)

*PCR Services*

*201 Santa Monica Blvd, Ste 500  
Santa Monica, CA 90401*

**P9. Date Recorded:** *1/1/2014*

**P10. Survey Type:** (Describe)

**P11. Report Citation:** (Cite survey report and other sources, or enter "none.")

- Attachments:**  NONE  Continuation Sheet  District Record  Rock Art Record  
 Location Map  Building, Structure, and Object Record  Linear Feature Record  Artifact Record  
 Sketch Map  Archaeological Record  Milling Station Record  Photograph Record  
 Other: (List)

# PRIMARY RECORD

Other Listings  
Review Code \_\_\_\_\_ Reviewer \_\_\_\_\_ Date \_\_\_\_\_

Page \_\_\_\_\_ of \_\_\_\_\_ Resource Name or #: (Assigned by recorder)

**P1. Other Identifier:**

**P2. Location:**  Not for Publication  Unrestricted

a. County *Los Angeles*

and (P2b and P2c or P2d. Attach a Location Map as necessary.)

b. USGS 7.5' Quad \_\_\_\_\_ Date \_\_\_\_\_ T \_\_\_\_\_ ; R \_\_\_\_\_ ; 1/4 of \_\_\_\_\_ 1/4 of Sec \_\_\_\_\_ ; B.M. \_\_\_\_\_

c. Address: *47* \_\_\_\_\_ *10th St* \_\_\_\_\_ City *Hermosa Beach* \_\_\_\_\_ Zip *90254*

d. UTM: (Give more than one for large and/or linear resources) Zone \_\_\_\_\_ ; \_\_\_\_\_ mE/ \_\_\_\_\_ mN

e. Other Locational Data (e.g. Parcel #, directions to resource, elevation, etc., as appropriate)

Parcel No. *4187-004-022*

**P3 Description:** (Describe resources and its major elements. Include design, materials, condition, alterations, size, and boundaries)

*This one-story single-family residence sheathed in stucco maintains its integrity and is potentially eligible as a good example of the Spanish Colonial Revival style.*

**P3b. Resource Attributes:** (List attributes and codes) *HP 2. Single family property*

**P4. Resources Present:**  Building  Structure  Object  Site  District  Element of District  Other (Isolates, etc.)



P5b Description of Photo:  
(View, date, accession #)  
*View North, 2013*

**P6. Date Constructed/Age and Sources:**  
 Prehistoric  Historic  Both  
*1938/1945 (LA Assessor)*

**P7. Owner Address:**

**P8. Recorded by:**  
(Name, affiliation, and address)

*PCR Services  
201 Santa Monica Blvd, Ste 500  
Santa Monica, CA 90401*

**P9. Date Recorded:** *1/1/2014*

**P10. Survey Type:** (Describe)

**P11. Report Citation:** (Cite survey report and other sources, or enter "none.")

- Attachments:**
- NONE
  - Location Map
  - Sketch Map
  - Other: (List)
  - Continuation Sheet
  - Building, Structure, and Object Record
  - Archaeological Record
  - District Record
  - Linear Feature Record
  - Milling Station Record
  - Rock Art Record
  - Artifact Record
  - Photograph Record

# PRIMARY RECORD

Other Listings  
Review Code \_\_\_\_\_ Reviewer \_\_\_\_\_ Date \_\_\_\_\_

Page of Resource Name or #: (Assigned by recorder)

**P1. Other Identifier:**

**P2. Location:**  Not for Publication  Unrestricted

a. County *Los Angeles*

and (P2b and P2c or P2d. Attach a Location Map as necessary.)

b. USGS 7.5' Quad Date T ; R ; 1/4 of 1/4 of Sec ; B.M.

c. Address: *150* 10th St City *Hermosa Beach* Zip *90254*

d. UTM: (Give more than one for large and/or linear resources) Zone ; mE/ mN

e. Other Locational Data (e.g. Parcel #, directions to resource, elevation, etc., as appropriate)

Parcel No. *4187-007-001*

**P3 Description:** (Describe resources and its major elements. Include design, materials, condition, alterations, size, and boundaries)

*This two-story multi-family property maintains its integrity and is potentially eligible as a good example of the Mid-Century Modern style.*

**P3b. Resource Attributes:** (List attributes and codes) *HP 3. Multiple family property*

**P4. Resources Present:**  Building  Structure  Object  Site  District  Element of District  Other (Isolates, etc.)



P5b Description of Photo:

(View, date, accession #)

*View South, 2013*

**P6. Date Constructed/Age and Sources:**

Prehistoric  Historic  Both

*1961/1965 (LA Assessor)*

**P7. Owner Address:**

**P8. Recorded by:**

(Name, affiliation, and address)

*PCR Services*

*201 Santa Monica Blvd, Ste 500*

*Santa Monica, CA 90401*

**P9. Date Recorded:** *1/1/2014*

**P10. Survey Type:** (Describe)

**P11. Report Citation:** (Cite survey report and other sources, or enter "none.")

- Attachments:**  NONE  Continuation Sheet  District Record  Rock Art Record  
 Location Map  Building, Structure, and Object Record  Linear Feature Record  Artifact Record  
 Sketch Map  Archaeological Record  Milling Station Record  Photograph Record  
 Other: (List)

# PRIMARY RECORD

Other Listings  
Review Code \_\_\_\_\_ Reviewer \_\_\_\_\_ Date \_\_\_\_\_

Page of Resource Name or #: (Assigned by recorder)

**P1. Other Identifier:**

**P2. Location:**  Not for Publication  Unrestricted

a. County *Los Angeles*

and (P2b and P2c or P2d. Attach a Location Map as necessary.)

b. USGS 7.5' Quad Date T ; R ; 1/4 of 1/4 of Sec ; B.M.

c. Address: *942* 10th St City *Hermosa Beach* Zip *90254*

d. UTM: (Give more than one for large and/or linear resources) Zone ; mE/ mN

e. Other Locational Data (e.g. Parcel #, directions to resource, elevation, etc., as appropriate)

Parcel No. *4186-004-017*

**P3 Description:** (Describe resources and its major elements. Include design, materials, condition, alterations, size, and boundaries)

*This two story stucco duplex maintains its integrity and is potentially eligible as a good example of the Spanish Colonial Revival style.*

**P3b. Resource Attributes:** (List attributes and codes) *HP 3. Multiple family property*

**P4. Resources Present:**  Building  Structure  Object  Site  District  Element of District  Other (Isolates, etc.)



P5b Description of Photo:

(View, date, accession #)

*View South, 2013*

**P6. Date Constructed/Age and Sources:**

Prehistoric  Historic  Both

*1927*

**P7. Owner Address:**

**P8. Recorded by:**

(Name, affiliation, and address)

*PCR Services*

*201 Santa Monica Blvd, Ste 500*

*Santa Monica, CA 90401*

**P9. Date Recorded:** *1/1/2014*

**P10. Survey Type:** (Describe)

**P11. Report Citation:** (Cite survey report and other sources, or enter "none.")

- Attachments:**  NONE  Continuation Sheet  District Record  Rock Art Record  
 Location Map  Building, Structure, and Object Record  Linear Feature Record  Artifact Record  
 Sketch Map  Archaeological Record  Milling Station Record  Photograph Record  
 Other: (List)

# PRIMARY RECORD

Other Listings

Review Code \_\_\_\_\_ Reviewer \_\_\_\_\_ Date \_\_\_\_\_

Page of Resource Name or #: (Assigned by recorder)

P1. Other Identifier: *Bungalow Grouping: 50-70 10th Street*

P2. Location:  Not for Publication  Unrestricted

a. County *Los Angeles*

and (P2b and P2c or P2d. Attach a Location Map as necessary.)

b. USGS 7.5' Quad \_\_\_\_\_ Date \_\_\_\_\_ T \_\_\_\_\_ ; R \_\_\_\_\_ ; 1/4 of \_\_\_\_\_ 1/4 of Sec \_\_\_\_\_ ; B.M. \_\_\_\_\_

c. Address: \_\_\_\_\_ 10th Street \_\_\_\_\_ City *Hermosa Beach* \_\_\_\_\_ Zip *90254*

d. UTM: (Give more than one for large and/or linear resources) Zone \_\_\_\_\_ ; \_\_\_\_\_ mE/ \_\_\_\_\_ mN

e. Other Locational Data (e.g. Parcel #, directions to resource, elevation, etc., as appropriate)

Parcel No. *See below*

P3 Description: (Describe resources and its major elements. Include design, materials, condition, alterations, size, and boundaries)

*Grouping of five beach bungalows (50, 54, 58, 64, 70 10th Street) potentially eligible as distinctive examples of one-story beach bungalows in Hermosa Beach with good integrity.*

*50 10th Street (APN 4187-003-013) constructed in 1922.*

*54 10th Street (APN 4187-003-031) constructed in 1930.*

*58 10th Street (APN 4187-003-016) constructed in 1920.*

*64 10th Street (APN 4187-003-017) constructed in 1914.*

*70 10th Street (APN 4187-003-019) constructed in 1925.*

P3b. Resource Attributes: (List attributes and codes) *HP 2. Single family property*

P4. Resources Present:  Building  Structure  Object  Site  District  Element of District  Other (Isolates, etc.)



P5b Description of Photo:

(View, date, accession #)

*View South, 2013*

P6. Date Constructed/Age and Sources:

Prehistoric  Historic  Both

*1914-1930*

P7. Owner Address:

P8. Recorded by:

(Name, affiliation, and address)

*PCR Services*

*233 Wilshire Blvd., Suite 130*

*Santa Monica, CA 90401*

P9. Date Recorded: *6/1/2004*

P10. Survey Type: (Describe)

P11. Report Citation: (Cite survey report and other sources, or enter "none.")

- Attachments:  NONE  Continuation Sheet  District Record  Rock Art Record  
 Location Map  Building, Structure, and Object Record  Linear Feature Record  Artifact Record  
 Sketch Map  Archaeological Record  Milling Station Record  Photograph Record  
 Other: (List)

# PRIMARY RECORD

Other Listings  
Review Code \_\_\_\_\_ Reviewer \_\_\_\_\_ Date \_\_\_\_\_

Page \_\_\_\_\_ of \_\_\_\_\_ Resource Name or #: (Assigned by recorder)

**P1. Other Identifier:**

**P2. Location:**  Not for Publication  Unrestricted

a. County *Los Angeles*

and (P2b and P2c or P2d. Attach a Location Map as necessary.)

b. USGS 7.5' Quad \_\_\_\_\_ Date \_\_\_\_\_ T \_\_\_\_\_ ; R \_\_\_\_\_ ; 1/4 of \_\_\_\_\_ 1/4 of Sec \_\_\_\_\_ ; B.M. \_\_\_\_\_

c. Address: *960* \_\_\_\_\_ *13th St* \_\_\_\_\_ City *Hermosa Beach* \_\_\_\_\_ Zip *90254*

d. UTM: (Give more than one for large and/or linear resources) Zone \_\_\_\_\_ ; \_\_\_\_\_ mE/ \_\_\_\_\_ mN

e. Other Locational Data (e.g. Parcel #, directions to resource, elevation, etc., as appropriate)

Parcel No. *4185-011-036*

**P3 Description:** (Describe resources and its major elements. Include design, materials, condition, alterations, size, and boundaries)

*This one-story stucco single-family residence maintains its integrity and is potentially eligible as a good example of the Spanish Colonial Revival style.*

**P3b. Resource Attributes:** (List attributes and codes) *HP 2. Single family property*

**P4. Resources Present:**  Building  Structure  Object  Site  District  Element of District  Other (Isolates, etc.)



P5b Description of Photo:

(View, date, accession #)

*View South, 2013*

**P6. Date Constructed/Age and Sources:**

Prehistoric  Historic  Both

*1923/1926 (LA Assessor)*

**P7. Owner Address:**

**P8. Recorded by:**

(Name, affiliation, and address)

*PCR Services*

*201 Santa Monica Blvd, Ste 500*

*Santa Monica, CA 90401*

**P9. Date Recorded:** *1/1/2014*

**P10. Survey Type:** (Describe)

**P11. Report Citation:** (Cite survey report and other sources, or enter "none.")

- Attachments:**  NONE  Continuation Sheet  District Record  Rock Art Record  
 Location Map  Building, Structure, and Object Record  Linear Feature Record  Artifact Record  
 Sketch Map  Archaeological Record  Milling Station Record  Photograph Record  
 Other: (List)

# PRIMARY RECORD

Other Listings  
Review Code \_\_\_\_\_ Reviewer \_\_\_\_\_ Date \_\_\_\_\_

Page \_\_\_\_\_ of \_\_\_\_\_ Resource Name or #: (Assigned by recorder)

**P1. Other Identifier:**

**P2. Location:**  Not for Publication  Unrestricted

a. County *Los Angeles*

and (P2b and P2c or P2d. Attach a Location Map as necessary.)

b. USGS 7.5' Quad \_\_\_\_\_ Date \_\_\_\_\_ T \_\_\_\_\_ ; R \_\_\_\_\_ ; 1/4 of \_\_\_\_\_ 1/4 of Sec \_\_\_\_\_ ; B.M. \_\_\_\_\_

c. Address: *57* \_\_\_\_\_ *14th Ct* \_\_\_\_\_ City *Hermosa Beach* \_\_\_\_\_ Zip *90254*

d. UTM: (Give more than one for large and/or linear resources) Zone \_\_\_\_\_ ; \_\_\_\_\_ mE/ \_\_\_\_\_ mN

e. Other Locational Data (e.g. Parcel #, directions to resource, elevation, etc., as appropriate)

Parcel No. *4183-003-009*

**P3 Description:** (Describe resources and its major elements. Include design, materials, condition, alterations, size, and boundaries)

*This two story wood-frame single-family residence maintains its integrity and is potentially eligible as a good example of the Beach Cottage style.*

**P3b. Resource Attributes:** (List attributes and codes) *HP 2. Single family property*

**P4. Resources Present:**  Building  Structure  Object  Site  District  Element of District  Other (Isolates, etc.)



**P5b Description of Photo:**

(View, date, accession #)

*View South, 2013*

**P6. Date Constructed/Age and Sources:**

Prehistoric  Historic  Both

*1911 (LA Assessor)*

**P7. Owner Address:**

**P8. Recorded by:**

(Name, affiliation, and address)

*PCR Services*

*201 Santa Monica Blvd, Ste 500*

*Santa Monica, CA 90401*

**P9. Date Recorded:** *1/1/2014*

**P10. Survey Type:** (Describe)

**P11. Report Citation:** (Cite survey report and other sources, or enter "none.")

- Attachments:**  NONE  Continuation Sheet  District Record  Rock Art Record  
 Location Map  Building, Structure, and Object Record  Linear Feature Record  Artifact Record  
 Sketch Map  Archaeological Record  Milling Station Record  Photograph Record  
 Other: (List)

# PRIMARY RECORD

Other Listings  
Review Code \_\_\_\_\_ Reviewer \_\_\_\_\_ Date \_\_\_\_\_

Page \_\_\_\_\_ of \_\_\_\_\_ Resource Name or #: (Assigned by recorder)

**P1. Other Identifier:**

**P2. Location:**  Not for Publication  Unrestricted

**a. County** *Los Angeles*

and (P2b and P2c or P2d. Attach a Location Map as necessary.)

**b. USGS 7.5' Quad** \_\_\_\_\_ **Date** \_\_\_\_\_ **T** \_\_\_\_\_ ; **R** \_\_\_\_\_ ; **1/4 of** \_\_\_\_\_ **1/4 of Sec** \_\_\_\_\_ ; **B.M.**

**c. Address:** *65* \_\_\_\_\_ *14th Ct* \_\_\_\_\_ **City** *Hermosa Beach* \_\_\_\_\_ **Zip** *90254*

**d. UTM:** (Give more than one for large and/or linear resources) **Zone** \_\_\_\_\_ ; \_\_\_\_\_ **mE/** \_\_\_\_\_ **mN** \_\_\_\_\_

**e. Other Locational Data** (e.g. Parcel #, directions to resource, elevation, etc., as appropriate)

Parcel No. *4183-003-010*

**P3 Description:** (Describe resources and its major elements. Include design, materials, condition, alterations, size, and boundaries)

*This two story wood-frame single-family residence maintains its integrity and is potentially eligible as a good example of the Beach Cottage style.*

**P3b. Resource Attributes:** (List attributes and codes) *HP 2. Single family property*

**P4. Resources Present:**  Building  Structure  Object  Site  District  Element of District  Other (Isolates, etc.)



**P5b Description of Photo:**

(View, date, accession #)

*View South, PCR 2013*

**P6. Date Constructed/Age and Sources:**

Prehistoric  Historic  Both

*1910/1915 (LA Assesor)*

**P7. Owner Address:**

**P8. Recorded by:**

(Name, affiliation, and address)

*PCR Services*

*201 Santa Monica Blvd, Ste 500*

*Santa Monica, CA 90401*

**P9. Date Recorded:** *1/1/2014*

**P10. Survey Type:** (Describe)

**P11. Report Citation:** (Cite survey report and other sources, or enter "none.")

- Attachments:**  NONE  Continuation Sheet  District Record  Rock Art Record  
 Location Map  Building, Structure, and Object Record  Linear Feature Record  Artifact Record  
 Sketch Map  Archaeological Record  Milling Station Record  Photograph Record  
 Other: (List)

# PRIMARY RECORD

Other Listings  
Review Code \_\_\_\_\_ Reviewer \_\_\_\_\_ Date \_\_\_\_\_

Page \_\_\_\_\_ of \_\_\_\_\_ Resource Name or #: (Assigned by recorder)

**P1. Other Identifier:**

**P2. Location:**  Not for Publication  Unrestricted

a. County *Los Angeles*

and (P2b and P2c or P2d. Attach a Location Map as necessary.)

b. USGS 7.5' Quad \_\_\_\_\_ Date \_\_\_\_\_ T \_\_\_\_\_ ; R \_\_\_\_\_ ; 1/4 of \_\_\_\_\_ 1/4 of Sec \_\_\_\_\_ ; B.M. \_\_\_\_\_

c. Address: *45* \_\_\_\_\_ *14th St* \_\_\_\_\_ City *Hermosa Beach* \_\_\_\_\_ Zip *90254*

d. UTM: (Give more than one for large and/or linear resources) Zone \_\_\_\_\_ ; \_\_\_\_\_ mE/ \_\_\_\_\_ mN

e. Other Locational Data (e.g. Parcel #, directions to resource, elevation, etc., as appropriate)

Parcel No. *4183-004-018*

**P3 Description:** (Describe resources and its major elements. Include design, materials, condition, alterations, size, and boundaries)

*This one-story wood-frame single-family residence maintains its integrity and is potentially eligible as a good example of the Beach Cottage style.*

**P3b. Resource Attributes:** (List attributes and codes) *HP 2. Single family property*

**P4. Resources Present:**  Building  Structure  Object  Site  District  Element of District  Other (Isolates, etc.)



P5b Description of Photo:

(View, date, accession #)

*View North, 2013*

**P6. Date Constructed/Age and Sources:**

Prehistoric  Historic  Both

*1921/1927 (LA Assesor)*

**P7. Owner Address:**

**P8. Recorded by:**

(Name, affiliation, and address)

*PCR Services*

*201 Santa Monica Blvd, Ste 500*

*Santa Monica, CA 90401*

**P9. Date Recorded:** *1/1/2014*

**P10. Survey Type:** (Describe)

**P11. Report Citation:** (Cite survey report and other sources, or enter "none.")

- Attachments:**  NONE  Continuation Sheet  District Record  Rock Art Record  
 Location Map  Building, Structure, and Object Record  Linear Feature Record  Artifact Record  
 Sketch Map  Archaeological Record  Milling Station Record  Photograph Record  
 Other: (List)

# PRIMARY RECORD

Other Listings  
Review Code \_\_\_\_\_ Reviewer \_\_\_\_\_ Date \_\_\_\_\_

Page \_\_\_\_\_ of \_\_\_\_\_ Resource Name or #: (Assigned by recorder)

**P1. Other Identifier:**

**P2. Location:**  Not for Publication  Unrestricted

a. County *Los Angeles*

and (P2b and P2c or P2d. Attach a Location Map as necessary.)

b. USGS 7.5' Quad \_\_\_\_\_ Date \_\_\_\_\_ T \_\_\_\_\_ ; R \_\_\_\_\_ ; 1/4 of \_\_\_\_\_ 1/4 of Sec \_\_\_\_\_ ; B.M. \_\_\_\_\_

c. Address: *68* \_\_\_\_\_ *14th St* \_\_\_\_\_ City *Hermosa Beach* \_\_\_\_\_ Zip *90254*

d. UTM: (Give more than one for large and/or linear resources) Zone \_\_\_\_\_ ; \_\_\_\_\_ mE/ \_\_\_\_\_ mN

e. Other Locational Data (e.g. Parcel #, directions to resource, elevation, etc., as appropriate)

Parcel No. *4183-003-011*

**P3 Description:** (Describe resources and its major elements. Include design, materials, condition, alterations, size, and boundaries)

*This two-story wood-frame single-family residence maintains its integrity and is potentially eligible as a good example of the Beach Cottage style.*

**P3b. Resource Attributes:** (List attributes and codes) *HP 2. Single family property*

**P4. Resources Present:**  Building  Structure  Object  Site  District  Element of District  Other (Isolates, etc.)



P5b Description of Photo:

(View, date, accession #)

*View South, 2013*

**P6. Date Constructed/Age and Sources:**

Prehistoric  Historic  Both

*1920*

**P7. Owner Address:**

**P8. Recorded by:**

(Name, affiliation, and address)

*PCR Services*

*201 Santa Monica Blvd, Ste 500*

*Santa Monica, CA 90401*

**P9. Date Recorded:** *1/1/2014*

**P10. Survey Type:** (Describe)

**P11. Report Citation:** (Cite survey report and other sources, or enter "none.")

- Attachments:**  NONE  Continuation Sheet  District Record  Rock Art Record  
 Location Map  Building, Structure, and Object Record  Linear Feature Record  Artifact Record  
 Sketch Map  Archaeological Record  Milling Station Record  Photograph Record  
 Other: (List)

# PRIMARY RECORD

Other Listings  
Review Code \_\_\_\_\_ Reviewer \_\_\_\_\_ Date \_\_\_\_\_

Page \_\_\_\_\_ of \_\_\_\_\_ Resource Name or #: (Assigned by recorder)

**P1. Other Identifier:**

**P2. Location:**  Not for Publication  Unrestricted

a. County *Los Angeles*

and (P2b and P2c or P2d. Attach a Location Map as necessary.)

b. USGS 7.5' Quad \_\_\_\_\_ Date \_\_\_\_\_ T \_\_\_\_\_ ; R \_\_\_\_\_ ; 1/4 of \_\_\_\_\_ 1/4 of Sec \_\_\_\_\_ ; B.M. \_\_\_\_\_

c. Address: *833* \_\_\_\_\_ *14th St* \_\_\_\_\_ City *Hermosa Beach* \_\_\_\_\_ Zip *90254*

d. UTM: (Give more than one for large and/or linear resources) Zone \_\_\_\_\_ ; \_\_\_\_\_ mE/ \_\_\_\_\_ mN

e. Other Locational Data (e.g. Parcel #, directions to resource, elevation, etc., as appropriate)

Parcel No. *4185-008-008*

**P3 Description:** (Describe resources and its major elements. Include design, materials, condition, alterations, size, and boundaries)

*This two-story wood-frame single-family residence maintains its integrity and is potentially eligible as a good example of the Beach Cottage style.*

**P3b. Resource Attributes:** (List attributes and codes) *HP 2. Single family property*

**P4. Resources Present:**  Building  Structure  Object  Site  District  Element of District  Other (Isolates, etc.)



P5b Description of Photo:

(View, date, accession #)

*North, 12/11/13*

**P6. Date Constructed/Age and Sources:**

Prehistoric  Historic  Both

*1906/1925 (LA Assessor)*

**P7. Owner Address:**

**P8. Recorded by:**

(Name, affiliation, and address)

*PCR Services*

*201 Santa Monica Blvd, Ste 500*

*Santa Monica, CA 90401*

**P9. Date Recorded:** *1/1/2014*

**P10. Survey Type:** (Describe)

**P11. Report Citation:** (Cite survey report and other sources, or enter "none.")

- Attachments:**  NONE  Continuation Sheet  District Record  Rock Art Record  
 Location Map  Building, Structure, and Object Record  Linear Feature Record  Artifact Record  
 Sketch Map  Archaeological Record  Milling Station Record  Photograph Record  
 Other: (List)

# PRIMARY RECORD

Other Listings  
Review Code \_\_\_\_\_ Reviewer \_\_\_\_\_ Date \_\_\_\_\_

Page \_\_\_\_\_ of \_\_\_\_\_ Resource Name or #: (Assigned by recorder)

**P1. Other Identifier:**

**P2. Location:**  Not for Publication  Unrestricted

a. County *Los Angeles*

and (P2b and P2c or P2d. Attach a Location Map as necessary.)

b. USGS 7.5' Quad \_\_\_\_\_ Date \_\_\_\_\_ T \_\_\_\_\_ ; R \_\_\_\_\_ ; 1/4 of \_\_\_\_\_ 1/4 of Sec \_\_\_\_\_ ; B.M. \_\_\_\_\_

c. Address: *925* \_\_\_\_\_ *14th St* \_\_\_\_\_ City *Hermosa Beach* \_\_\_\_\_ Zip *90254*

d. UTM: (Give more than one for large and/or linear resources) Zone \_\_\_\_\_ ; \_\_\_\_\_ mE/ \_\_\_\_\_ mN

e. Other Locational Data (e.g. Parcel #, directions to resource, elevation, etc., as appropriate)


Parcel No. *4185-008-013*

**P3 Description:** (Describe resources and its major elements. Include design, materials, condition, alterations, size, and boundaries)

*This one-story single-family residence sheathed in stucco maintains its integrity and is potentially eligible as a good example of the Spanish Colonial Revival style.*

**P3b. Resource Attributes:** (List attributes and codes) *HP 2. Single family property*

**P4. Resources Present:**  Building  Structure  Object  Site  District  Element of District  Other (Isolates, etc.)



P5b Description of Photo:

(View, date, accession #)

*North, 12/11/13*

**P6. Date Constructed/Age and Sources:**

Prehistoric  Historic  Both

*1922 (LA Assesor)*

**P7. Owner Address:**

**P8. Recorded by:**

(Name, affiliation, and address)

*PCR Services*

*201 Santa Monica Blvd, Ste 500*

*Santa Monica, CA 90401*

**P9. Date Recorded:** *1/1/2014*

**P10. Survey Type:** (Describe)

**P11. Report Citation:** (Cite survey report and other sources, or enter "none.")

- Attachments:**  NONE  Continuation Sheet  District Record  Rock Art Record  
 Location Map  Building, Structure, and Object Record  Linear Feature Record  Artifact Record  
 Sketch Map  Archaeological Record  Milling Station Record  Photograph Record  
 Other: (List)

# PRIMARY RECORD

Other Listings

Review Code \_\_\_\_\_ Reviewer \_\_\_\_\_ Date \_\_\_\_\_

Page \_\_\_\_\_ of \_\_\_\_\_ Resource Name or #: (Assigned by recorder)

**P1. Other Identifier:**

**P2. Location:**  Not for Publication  Unrestricted

a. County *Los Angeles*

and (P2b and P2c or P2d. Attach a Location Map as necessary.)

b. USGS 7.5' Quad \_\_\_\_\_ Date \_\_\_\_\_ T \_\_\_\_\_ ; R \_\_\_\_\_ ; 1/4 of \_\_\_\_\_ 1/4 of Sec \_\_\_\_\_ ; B.M. \_\_\_\_\_

c. Address: *930* \_\_\_\_\_ *14th St* \_\_\_\_\_ City *Hermosa Beach* \_\_\_\_\_ Zip *90254*

d. UTM: (Give more than one for large and/or linear resources) Zone \_\_\_\_\_ ; \_\_\_\_\_ mE/ \_\_\_\_\_ mN

e. Other Locational Data (e.g. Parcel #, directions to resource, elevation, etc., as appropriate)

Parcel No. *4185-011-011*

**P3 Description:** (Describe resources and its major elements. Include design, materials, condition, alterations, size, and boundaries)

*This one-story wood-frame single-family residence maintains its integrity and is potentially eligible as a good example of the Beach Cottage style with Colonial Revival architectural elements.*

**P3b. Resource Attributes:** (List attributes and codes) *HP 2. Single family property*

**P4. Resources Present:**  Building  Structure  Object  Site  District  Element of District  Other (Isolates, etc.)



P5b Description of Photo:  
(View, date, accession #)  
*South, 12/11/13*

**P6. Date Constructed/Age and Sources:**  
 Prehistoric  Historic  Both  
*1923/1935 (LA Assessor)*

**P7. Owner Address:**

**P8. Recorded by:**  
(Name, affiliation, and address)

*PCR Services  
201 Santa Monica Blvd, Ste 500  
Santa Monica, CA 90401*

**P9. Date Recorded:** *1/1/2014*

**P10. Survey Type:** (Describe)

**P11. Report Citation:** (Cite survey report and other sources, or enter "none.")

- Attachments:**
- NONE
  - Location Map
  - Sketch Map
  - Other: (List)
  - Continuation Sheet
  - Building, Structure, and Object Record
  - Archaeological Record
  - District Record
  - Linear Feature Record
  - Milling Station Record
  - Rock Art Record
  - Artifact Record
  - Photograph Record

# PRIMARY RECORD

Other Listings  
Review Code \_\_\_\_\_ Reviewer \_\_\_\_\_ Date \_\_\_\_\_

Page \_\_\_\_\_ of \_\_\_\_\_ Resource Name or #: (Assigned by recorder)

**P1. Other Identifier:**

**P2. Location:**  Not for Publication  Unrestricted

a. County *Los Angeles*

and (P2b and P2c or P2d. Attach a Location Map as necessary.)

b. USGS 7.5' Quad \_\_\_\_\_ Date \_\_\_\_\_ T \_\_\_\_\_ ; R \_\_\_\_\_ ; 1/4 of \_\_\_\_\_ 1/4 of Sec \_\_\_\_\_ ; B.M. \_\_\_\_\_

c. Address: *1234* \_\_\_\_\_ *14th St* \_\_\_\_\_ City *Hermosa Beach* \_\_\_\_\_ Zip *90254*

d. UTM: (Give more than one for large and/or linear resources) Zone \_\_\_\_\_ ; \_\_\_\_\_ mE/ \_\_\_\_\_ mN

e. Other Locational Data (e.g. Parcel #, directions to resource, elevation, etc., as appropriate)

Parcel No. *4185-017-004*

**P3 Description:** (Describe resources and its major elements. Include design, materials, condition, alterations, size, and boundaries)

*This one-story single-family residence sheathed in stucco maintains its integrity and is potentially eligible as a good example of the Spanish Colonial Revival style.*

**P3b. Resource Attributes:** (List attributes and codes) *HP 2. Single family property*

**P4. Resources Present:**  Building  Structure  Object  Site  District  Element of District  Other (Isolates, etc.)



**P5b Description of Photo:**

(View, date, accession #)

*South, 12/12/13*

**P6. Date Constructed/Age and Sources:**

Prehistoric  Historic  Both

*1924/1925 (LA Assessor)*

**P7. Owner Address:**

**P8. Recorded by:**

(Name, affiliation, and address)

*PCR Services*

*201 Santa Monica Blvd, Ste 500*

*Santa Monica, CA 90401*

**P9. Date Recorded:** *1/1/2014*

**P10. Survey Type:** (Describe)

**P11. Report Citation:** (Cite survey report and other sources, or enter "none.")

- Attachments:**  NONE  Continuation Sheet  District Record  Rock Art Record  
 Location Map  Building, Structure, and Object Record  Linear Feature Record  Artifact Record  
 Sketch Map  Archaeological Record  Milling Station Record  Photograph Record  
 Other: (List)

# PRIMARY RECORD

Other Listings  
Review Code \_\_\_\_\_ Reviewer \_\_\_\_\_ Date \_\_\_\_\_

Page of Resource Name or #: (Assigned by recorder)

**P1. Other Identifier:**

**P2. Location:**  Not for Publication  Unrestricted

a. County *Los Angeles*

and (P2b and P2c or P2d. Attach a Location Map as necessary.)

b. USGS 7.5' Quad Date T ; R ; 1/4 of 1/4 of Sec ; B.M.

c. Address: 63 16th St City *Hermosa Beach* Zip 90254

d. UTM: (Give more than one for large and/or linear resources) Zone ; mE/ mN

e. Other Locational Data (e.g. Parcel #, directions to resource, elevation, etc., as appropriate)

Parcel No. *4183-006-022*

**P3 Description:** (Describe resources and its major elements. Include design, materials, condition, alterations, size, and boundaries)

*This two-story wood-frame single-family residence maintains its integrity and is potentially eligible as a good example of the Craftsman style.*

**P3b. Resource Attributes:** (List attributes and codes) *HP 2. Single family property*

**P4. Resources Present:**  Building  Structure  Object  Site  District  Element of District  Other (Isolates, etc.)



P5b Description of Photo:

(View, date, accession #)

*North, 12/12/13*

**P6. Date Constructed/Age and Sources:**

Prehistoric  Historic  Both

*1914 (LA Assessor)*

**P7. Owner Address:**

**P8. Recorded by:**

(Name, affiliation, and address)

*PCR Services*

*201 Santa Monica Blvd, Ste 500*

*Santa Monica, CA 90401*

**P9. Date Recorded:** *1/1/2014*

**P10. Survey Type:** (Describe)

**P11. Report Citation:** (Cite survey report and other sources, or enter "none.")

- Attachments:**  NONE  Continuation Sheet  District Record  Rock Art Record  
 Location Map  Building, Structure, and Object Record  Linear Feature Record  Artifact Record  
 Sketch Map  Archaeological Record  Milling Station Record  Photograph Record  
 Other: (List)

# PRIMARY RECORD

Other Listings  
Review Code \_\_\_\_\_ Reviewer \_\_\_\_\_ Date \_\_\_\_\_

Page of Resource Name or #: (Assigned by recorder)

**P1. Other Identifier:**

**P2. Location:**  Not for Publication  Unrestricted

a. County *Los Angeles*

and (P2b and P2c or P2d. Attach a Location Map as necessary.)

b. USGS 7.5' Quad Date T ; R ; 1/4 of 1/4 of Sec ; B.M.

c. Address: 71 16th St City Hermosa Beach Zip 90254

d. UTM: (Give more than one for large and/or linear resources) Zone ; mE/ mN

e. Other Locational Data (e.g. Parcel #, directions to resource, elevation, etc., as appropriate)

Parcel No. 4183-006-023

**P3 Description:** (Describe resources and its major elements. Include design, materials, condition, alterations, size, and boundaries)

*This two story wood-frame single-family residence maintains its integrity and is potentially eligible as a good example of the Beach Cottage style.*

**P3b. Resource Attributes:** (List attributes and codes) *HP 2. Single family property*

**P4. Resources Present:**  Building  Structure  Object  Site  District  Element of District  Other (Isolates, etc.)



P5b Description of Photo:  
(View, date, accession #)  
*North, 12/12/13*

**P6. Date Constructed/Age and Sources:**  
 Prehistoric  Historic  Both  
*1912/1928 (LA Assessor)*

**P7. Owner Address:**

**P8. Recorded by:**  
(Name, affiliation, and address)  
*Amanda Kainer  
PCR Services  
201 Santa Monica Blvd, Ste 500  
Santa Monica, CA 90401*

**P9. Date Recorded:** *1/1/2014*

**P10. Survey Type:** (Describe)

**P11. Report Citation:** (Cite survey report and other sources, or enter "none.")

- Attachments:**  NONE  Continuation Sheet  District Record  Rock Art Record  
 Location Map  Building, Structure, and Object Record  Linear Feature Record  Artifact Record  
 Sketch Map  Archaeological Record  Milling Station Record  Photograph Record  
 Other: (List)

# PRIMARY RECORD

Other Listings  
Review Code \_\_\_\_\_ Reviewer \_\_\_\_\_ Date \_\_\_\_\_

Page \_\_\_\_\_ of \_\_\_\_\_ Resource Name or #: (Assigned by recorder)

P1. Other Identifier: 16th Street Parkette

P2. Location:  Not for Publication  Unrestricted

a. County Los Angeles

and (P2b and P2c or P2d. Attach a Location Map as necessary.)

b. USGS 7.5' Quad \_\_\_\_\_ Date \_\_\_\_\_ T \_\_\_\_\_ ; R \_\_\_\_\_ ; 1/4 of \_\_\_\_\_ 1/4 of Sec \_\_\_\_\_ ; B.M. \_\_\_\_\_

c. Address: \_\_\_\_\_ 16th Street \_\_\_\_\_ City Hermosa Beach \_\_\_\_\_ Zip 90254

d. UTM: (Give more than one for large and/or linear resources) Zone \_\_\_\_\_ ; \_\_\_\_\_ mE/ \_\_\_\_\_ mN

e. Other Locational Data (e.g. Parcel #, directions to resource, elevation, etc., as appropriate)

Parcel No. \_\_\_\_\_

P3 Description: (Describe resources and its major elements. Include design, materials, condition, alterations, size, and boundaries)

P3b. Resource Attributes: (List attributes and codes) HP29. Landscape architecture

P4. Resources Present:  Building  Structure  Object  Site  District  Element of District  Other (Isolates, etc.)



P5b Description of Photo:  
(View, date, accession #)  
View West, 2013

P6. Date Constructed/Age and Sources:

Prehistoric  Historic  Both

P7. Owner Address:

P8. Recorded by:  
(Name, affiliation, and address)

PCR Services  
233 Wilshire Blvd., Suite 130  
Santa Monica, CA 90401

P9. Date Recorded: 2/24/2014

P10. Survey Type: (Describe)

P11. Report Citation: (Cite survey report and other sources, or enter "none.")

- Attachments:
- NONE
  - Location Map
  - Sketch Map
  - Other: (List)
  - Continuation Sheet
  - Building, Structure, and Object Record
  - Archaeological Record
  - District Record
  - Linear Feature Record
  - Milling Station Record
  - Rock Art Record
  - Artifact Record
  - Photograph Record

# PRIMARY RECORD

Other Listings  
Review Code \_\_\_\_\_ Reviewer \_\_\_\_\_ Date \_\_\_\_\_

Page \_\_\_\_\_ of \_\_\_\_\_ Resource Name or #: (Assigned by recorder)

**P1. Other Identifier:**

**P2. Location:**  Not for Publication  Unrestricted

a. County *Los Angeles*

and (P2b and P2c or P2d. Attach a Location Map as necessary.)

b. USGS 7.5' Quad \_\_\_\_\_ Date \_\_\_\_\_ T \_\_\_\_\_ ; R \_\_\_\_\_ ; 1/4 of \_\_\_\_\_ 1/4 of Sec \_\_\_\_\_ ; B.M. \_\_\_\_\_

c. Address: *34* \_\_\_\_\_ *17th St* \_\_\_\_\_ City *Hermosa Beach* \_\_\_\_\_ Zip *90254*

d. UTM: (Give more than one for large and/or linear resources) Zone \_\_\_\_\_ ; \_\_\_\_\_ mE/ \_\_\_\_\_ mN

e. Other Locational Data (e.g. Parcel #, directions to resource, elevation, etc., as appropriate)

Parcel No. *4183-006-029*

**P3 Description:** (Describe resources and its major elements. Include design, materials, condition, alterations, size, and boundaries)

*This one-story wood-frame single-family residence maintains its integrity and is potentially eligible as a good example of the Beach Cottage style.*

**P3b. Resource Attributes:** (List attributes and codes) *HP 2. Single family property*

**P4. Resources Present:**  Building  Structure  Object  Site  District  Element of District  Other (Isolates, etc.)



P5b Description of Photo:  
(View, date, accession #)  
*South, 12/12/13*

**P6. Date Constructed/Age and Sources:**  
 Prehistoric  Historic  Both  
*1907*

**P7. Owner Address:**

**P8. Recorded by:**  
(Name, affiliation, and address)  
*Amanda Kainer  
PCR Services  
201 Santa Monica Blvd, Ste 500  
Santa Monica, CA 90401*

**P9. Date Recorded:** *1/1/2014*

**P10. Survey Type:** (Describe)

**P11. Report Citation:** (Cite survey report and other sources, or enter "none.")

- Attachments:**
- NONE
  - Location Map
  - Sketch Map
  - Other: (List)
  - Continuation Sheet
  - Building, Structure, and Object Record
  - Archaeological Record
  - District Record
  - Linear Feature Record
  - Milling Station Record
  - Rock Art Record
  - Artifact Record
  - Photograph Record

# PRIMARY RECORD

Other Listings  
Review Code \_\_\_\_\_ Reviewer \_\_\_\_\_ Date \_\_\_\_\_

Page of Resource Name or #: (Assigned by recorder)

**P1. Other Identifier:**

**P2. Location:**  Not for Publication  Unrestricted

a. County *Los Angeles*

and (P2b and P2c or P2d. Attach a Location Map as necessary.)

b. USGS 7.5' Quad Date T ; R ; 1/4 of 1/4 of Sec ; B.M.

c. Address: 35 17th St City *Hermosa Beach* Zip 90254

d. UTM: (Give more than one for large and/or linear resources) Zone ; mE/ mN

e. Other Locational Data (e.g. Parcel #, directions to resource, elevation, etc., as appropriate)

Parcel No. *4183-007-029*

**P3 Description:** (Describe resources and its major elements. Include design, materials, condition, alterations, size, and boundaries)

*This one-story bungalow court sheathed in stucco maintains its integrity and is potentially eligible as a good example of the Spanish Colonial Revival style.*

**P3b. Resource Attributes:** (List attributes and codes) *HP 3. Multiple family property*

**P4. Resources Present:**  Building  Structure  Object  Site  District  Element of District  Other (Isolates, etc.)



P5b Description of Photo:  
(View, date, accession #)  
*North, 12/12/13*

**P6. Date Constructed/Age and Sources:**  
 Prehistoric  Historic  Both  
*1922*

**P7. Owner Address:**

**P8. Recorded by:**  
(Name, affiliation, and address)

*PCR Services  
201 Santa Monica Blvd, Ste 500  
Santa Monica, CA 90401*

**P9. Date Recorded:** *1/1/2014*

**P10. Survey Type:** (Describe)

**P11. Report Citation:** (Cite survey report and other sources, or enter "none.")

- Attachments:**
- NONE
  - Location Map
  - Sketch Map
  - Other: (List)
  - Continuation Sheet
  - Building, Structure, and Object Record
  - Archaeological Record
  - District Record
  - Linear Feature Record
  - Milling Station Record
  - Rock Art Record
  - Artifact Record
  - Photograph Record

# PRIMARY RECORD

Other Listings  
Review Code \_\_\_\_\_ Reviewer \_\_\_\_\_ Date \_\_\_\_\_

Page of Resource Name or #: (Assigned by recorder)

**P1. Other Identifier:**

**P2. Location:**  Not for Publication  Unrestricted

a. County *Los Angeles*

and (P2b and P2c or P2d. Attach a Location Map as necessary.)

b. USGS 7.5' Quad Date T ; R ; 1/4 of 1/4 of Sec ; B.M.

c. Address: 68 17th St City Hermosa Beach Zip 90254

d. UTM: (Give more than one for large and/or linear resources) Zone ; mE/ mN

e. Other Locational Data (e.g. Parcel #, directions to resource, elevation, etc., as appropriate)

Parcel No. 4183-006-012

**P3 Description:** (Describe resources and its major elements. Include design, materials, condition, alterations, size, and boundaries)

*This one-story wood-frame single-family residence maintains its integrity and is potentially eligible as a good example of the hipped-roof Beach Cottage style.*

**P3b. Resource Attributes:** (List attributes and codes) *HP 2. Single family property*

**P4. Resources Present:**  Building  Structure  Object  Site  District  Element of District  Other (Isolates, etc.)



**P5b Description of Photo:**

(View, date, accession #)

*South, 12/12/13*

**P6. Date Constructed/Age and Sources:**

Prehistoric  Historic  Both

*1907/1920 (LA Assessor)*

**P7. Owner Address:**

**P8. Recorded by:**

(Name, affiliation, and address)

*PCR Services*

*201 Santa Monica Blvd, Ste 500  
Santa Monica, CA 90401*

**P9. Date Recorded:** *1/1/2014*

**P10. Survey Type:** (Describe)

**P11. Report Citation:** (Cite survey report and other sources, or enter "none.")

- Attachments:**  NONE  Continuation Sheet  District Record  Rock Art Record  
 Location Map  Building, Structure, and Object Record  Linear Feature Record  Artifact Record  
 Sketch Map  Archaeological Record  Milling Station Record  Photograph Record  
 Other: (List)

# PRIMARY RECORD

Other Listings  
Review Code \_\_\_\_\_ Reviewer \_\_\_\_\_ Date \_\_\_\_\_

Page of Resource Name or #: (Assigned by recorder)

**P1. Other Identifier:**

**P2. Location:**  Not for Publication  Unrestricted

a. County *Los Angeles*

and (P2b and P2c or P2d. Attach a Location Map as necessary.)

b. USGS 7.5' Quad Date T ; R ; 1/4 of 1/4 of Sec ; B.M.

c. Address: *84* 17th St City *Hermosa Beach* Zip *90254*

d. UTM: (Give more than one for large and/or linear resources) Zone ; mE/ mN

e. Other Locational Data (e.g. Parcel #, directions to resource, elevation, etc., as appropriate)

Parcel No. *4183-006-015*

**P3 Description:** (Describe resources and its major elements. Include design, materials, condition, alterations, size, and boundaries)

*This two-story wood-frame single-family residence maintains its integrity and is potentially eligible as a good example of the Beach Cottage style.*

**P3b. Resource Attributes:** (List attributes and codes) *HP 2. Single family property*

**P4. Resources Present:**  Building  Structure  Object  Site  District  Element of District  Other (Isolates, etc.)



P5b Description of Photo:

(View, date, accession #)

*South, 12/12/13*

**P6. Date Constructed/Age and Sources:**

Prehistoric  Historic  Both

*1911*

**P7. Owner Address:**

**P8. Recorded by:**

(Name, affiliation, and address)

*PCR Services*

*201 Santa Monica Blvd, Ste 500*

*Santa Monica, CA 90401*

**P9. Date Recorded:** *1/1/2014*

**P10. Survey Type:** (Describe)

**P11. Report Citation:** (Cite survey report and other sources, or enter "none.")

- Attachments:**  NONE  Continuation Sheet  District Record  Rock Art Record  
 Location Map  Building, Structure, and Object Record  Linear Feature Record  Artifact Record  
 Sketch Map  Archaeological Record  Milling Station Record  Photograph Record  
 Other: (List)

# PRIMARY RECORD

Other Listings

Review Code \_\_\_\_\_ Reviewer \_\_\_\_\_ Date \_\_\_\_\_

Page of Resource Name or #: (Assigned by recorder)

**P1. Other Identifier:**

**P2. Location:**  Not for Publication  Unrestricted

a. County Los Angeles

and (P2b and P2c or P2d. Attach a Location Map as necessary.)

b. USGS 7.5' Quad Date T ; R ; 1/4 of 1/4 of Sec ; B.M.

c. Address: 1139 17th St City Hermosa Beach Zip 90254

d. UTM: (Give more than one for large and/or linear resources) Zone ; mE/ mN

e. Other Locational Data (e.g. Parcel #, directions to resource, elevation, etc., as appropriate)

Parcel No. 4185-023-010

**P3 Description:** (Describe resources and its major elements. Include design, materials, condition, alterations, size, and boundaries)

*This one-story wood-frame single-family residence maintains its integrity and is potentially eligible as a good example of the Ranch style.*

**P3b. Resource Attributes:** (List attributes and codes) HP 2. Single family property

**P4. Resources Present:**  Building  Structure  Object  Site  District  Element of District  Other (Isolates, etc.)



P5b Description of Photo:

(View, date, accession #)

North, 12/11/13

**P6. Date Constructed/Age and Sources:**

Prehistoric  Historic  Both

1953

**P7. Owner Address:**

**P8. Recorded by:**

(Name, affiliation, and address)

PCR Services

201 Santa Monica Blvd, Ste 500

Santa Monica, CA 90401

**P9. Date Recorded:** 1/1/2014

**P10. Survey Type:** (Describe)

**P11. Report Citation:** (Cite survey report and other sources, or enter "none.")

- Attachments:**  NONE  Continuation Sheet  District Record  Rock Art Record  
 Location Map  Building, Structure, and Object Record  Linear Feature Record  Artifact Record  
 Sketch Map  Archaeological Record  Milling Station Record  Photograph Record  
 Other: (List)

# PRIMARY RECORD

Other Listings

Review Code \_\_\_\_\_ Reviewer \_\_\_\_\_ Date \_\_\_\_\_

Page \_\_\_\_\_ of \_\_\_\_\_ Resource Name or #: (Assigned by recorder)

P1. Other Identifier: 17th Street Parkette

P2. Location:  Not for Publication  Unrestricted

a. County Los Angeles

and (P2b and P2c or P2d. Attach a Location Map as necessary.)

b. USGS 7.5' Quad \_\_\_\_\_ Date \_\_\_\_\_ T \_\_\_\_\_ ; R \_\_\_\_\_ ; 1/4 of \_\_\_\_\_ 1/4 of Sec \_\_\_\_\_ ; B.M. \_\_\_\_\_

c. Address: \_\_\_\_\_ 17th Street \_\_\_\_\_ City LOS ANGELES \_\_\_\_\_ Zip 90254

d. UTM: (Give more than one for large and/or linear resources) Zone \_\_\_\_\_ ; \_\_\_\_\_ mE/ \_\_\_\_\_ mN

e. Other Locational Data (e.g. Parcel #, directions to resource, elevation, etc., as appropriate)

Parcel No. \_\_\_\_\_

P3 Description: (Describe resources and its major elements. Include design, materials, condition, alterations, size, and boundaries)

P3b. Resource Attributes: (List attributes and codes) *HP29. Landscape architecture*

P4. Resources Present:  Building  Structure  Object  Site  District  Element of District  Other (Isolates, etc.)



P5b Description of Photo:

(View, date, accession #)

*View West, 2013*

P6. Date Constructed/Age and Sources:

Prehistoric  Historic  Both

P7. Owner Address:

P8. Recorded by:

(Name, affiliation, and address)

*PCR Services*

*233 Wilshire Blvd., Suite 130*

*Santa Monica, CA 90401*

P9. Date Recorded: *2/24/2014*

P10. Survey Type: (Describe)

P11. Report Citation: (Cite survey report and other sources, or enter "none.")

- Attachments:  NONE  Continuation Sheet  District Record  Rock Art Record  
 Location Map  Building, Structure, and Object Record  Linear Feature Record  Artifact Record  
 Sketch Map  Archaeological Record  Milling Station Record  Photograph Record  
 Other: (List)

# PRIMARY RECORD

Other Listings

Review Code \_\_\_\_\_ Reviewer \_\_\_\_\_ Date \_\_\_\_\_

Page \_\_\_\_\_ of \_\_\_\_\_ Resource Name or #: (Assigned by recorder)

**P1. Other Identifier:**

**P2. Location:**  Not for Publication  Unrestricted

a. County *Los Angeles*

and (P2b and P2c or P2d. Attach a Location Map as necessary.)

b. USGS 7.5' Quad \_\_\_\_\_ Date \_\_\_\_\_ T \_\_\_\_\_ ; R \_\_\_\_\_ ; 1/4 of \_\_\_\_\_ 1/4 of Sec \_\_\_\_\_ ; B.M. \_\_\_\_\_

c. Address: *80* \_\_\_\_\_ *18th Ct* \_\_\_\_\_ City *Hermosa Beach* \_\_\_\_\_ Zip *90254*

d. UTM: (Give more than one for large and/or linear resources) Zone \_\_\_\_\_ ; \_\_\_\_\_ mE/ \_\_\_\_\_ mN

e. Other Locational Data (e.g. Parcel #, directions to resource, elevation, etc., as appropriate)

Parcel No. *4183-007-024*

**P3 Description:** (Describe resources and its major elements. Include design, materials, condition, alterations, size, and boundaries)

*This one-story wood-frame single-family residence maintains its integrity and is potentially eligible as a good example of the Beach Cottage style.*

**P3b. Resource Attributes:** (List attributes and codes) *HP 2. Single family property*

**P4. Resources Present:**  Building  Structure  Object  Site  District  Element of District  Other (Isolates, etc.)



P5b Description of Photo:

(View, date, accession #)

*North, 12/12/13*

**P6. Date Constructed/Age and Sources:**

Prehistoric  Historic  Both

*1921/1925 (LA Assessor)*

**P7. Owner Address:**

**P8. Recorded by:**

(Name, affiliation, and address)

*PCR Services*

*201 Santa Monica Blvd, Ste 500*

*Santa Monica, CA 90401*

**P9. Date Recorded:** *1/1/2014*

**P10. Survey Type:** (Describe)

**P11. Report Citation:** (Cite survey report and other sources, or enter "none.")

- Attachments:**  NONE  Continuation Sheet  District Record  Rock Art Record  
 Location Map  Building, Structure, and Object Record  Linear Feature Record  Artifact Record  
 Sketch Map  Archaeological Record  Milling Station Record  Photograph Record  
 Other: (List)

# PRIMARY RECORD

Other Listings  
Review Code \_\_\_\_\_ Reviewer \_\_\_\_\_ Date \_\_\_\_\_

Page \_\_\_\_\_ of \_\_\_\_\_ Resource Name or #: (Assigned by recorder)

**P1. Other Identifier:**

**P2. Location:**  Not for Publication  Unrestricted

a. County *Los Angeles*

and (P2b and P2c or P2d. Attach a Location Map as necessary.)

b. USGS 7.5' Quad \_\_\_\_\_ Date \_\_\_\_\_ T \_\_\_\_\_ ; R \_\_\_\_\_ ; 1/4 of \_\_\_\_\_ 1/4 of Sec \_\_\_\_\_ ; B.M. \_\_\_\_\_

c. Address: 36 \_\_\_\_\_ 18th St \_\_\_\_\_ City *Hermosa Beach* \_\_\_\_\_ Zip *90254*

d. UTM: (Give more than one for large and/or linear resources) Zone \_\_\_\_\_ ; \_\_\_\_\_ mE/ \_\_\_\_\_ mN

e. Other Locational Data (e.g. Parcel #, directions to resource, elevation, etc., as appropriate)

Parcel No. *4183-007-027*

**P3 Description:** (Describe resources and its major elements. Include design, materials, condition, alterations, size, and boundaries)

*This one-story stucco single-family residence maintains its integrity and is potentially eligible as a good example of the Spanish Colonial Revival style.*

**P3b. Resource Attributes:** (List attributes and codes) *HP 2. Single family property*

**P4. Resources Present:**  Building  Structure  Object  Site  District  Element of District  Other (Isolates, etc.)



**P5b Description of Photo:**

(View, date, accession #)

*South, 12/12/13*

**P6. Date Constructed/Age and Sources:**

Prehistoric  Historic  Both

*1911 (LA Assessor)*

**P7. Owner Address:**

**P8. Recorded by:**

(Name, affiliation, and address)

*PCR Services*

*201 Santa Monica Blvd, Ste 500*

*Santa Monica, CA 90401*

**P9. Date Recorded:** *1/1/2014*

**P10. Survey Type:** (Describe)

**P11. Report Citation:** (Cite survey report and other sources, or enter "none.")

- Attachments:**  NONE  Continuation Sheet  District Record  Rock Art Record  
 Location Map  Building, Structure, and Object Record  Linear Feature Record  Artifact Record  
 Sketch Map  Archaeological Record  Milling Station Record  Photograph Record  
 Other: (List)

# PRIMARY RECORD

Other Listings  
Review Code \_\_\_\_\_ Reviewer \_\_\_\_\_ Date \_\_\_\_\_

Page \_\_\_\_\_ of \_\_\_\_\_ Resource Name or #: (Assigned by recorder)

**P1. Other Identifier:**

**P2. Location:**  Not for Publication  Unrestricted

a. County *Los Angeles*

and (P2b and P2c or P2d. Attach a Location Map as necessary.)

b. USGS 7.5' Quad \_\_\_\_\_ Date \_\_\_\_\_ T \_\_\_\_\_ ; R \_\_\_\_\_ ; 1/4 of \_\_\_\_\_ 1/4 of Sec \_\_\_\_\_ ; B.M. \_\_\_\_\_

c. Address: *88* \_\_\_\_\_ *18th St* City *Hermosa Beach* Zip *90254*

d. UTM: (Give more than one for large and/or linear resources) Zone \_\_\_\_\_ ; mE/ mN

e. Other Locational Data (e.g. Parcel #, directions to resource, elevation, etc., as appropriate)

Parcel No. *4183-007-013*

**P3 Description:** (Describe resources and its major elements. Include design, materials, condition, alterations, size, and boundaries)

*This one-story wood-frame single-family residence maintains its integrity and is potentially eligible as a good example of the Beach Cottage style.*

**P3b. Resource Attributes:** (List attributes and codes) *HP 2. Single family property*

**P4. Resources Present:**  Building  Structure  Object  Site  District  Element of District  Other (Isolates, etc.)



P5b Description of Photo:  
(View, date, accession #)  
*South, 12/12/13*

**P6. Date Constructed/Age and Sources:**  
 Prehistoric  Historic  Both  
*1920/1929 (LA Assessor)*

**P7. Owner Address:**

**P8. Recorded by:**  
(Name, affiliation, and address)

*PCR Services  
201 Santa Monica Blvd, Ste 500  
Santa Monica, CA 90401*

**P9. Date Recorded:** *1/1/2014*

**P10. Survey Type:** (Describe)

**P11. Report Citation:** (Cite survey report and other sources, or enter "none.")

- Attachments:**
- NONE
  - Location Map
  - Sketch Map
  - Other: (List)
  - Continuation Sheet
  - Building, Structure, and Object Record
  - Archaeological Record
  - District Record
  - Linear Feature Record
  - Milling Station Record
  - Rock Art Record
  - Artifact Record
  - Photograph Record

# PRIMARY RECORD

Other Listings  
Review Code \_\_\_\_\_ Reviewer \_\_\_\_\_ Date \_\_\_\_\_

Page \_\_\_\_\_ of \_\_\_\_\_ Resource Name or #: (Assigned by recorder)

P1. Other Identifier: 18th Street Parkette

P2. Location:  Not for Publication  Unrestricted a. County Los Angeles

and (P2b and P2c or P2d. Attach a Location Map as necessary.)

b. USGS 7.5' Quad \_\_\_\_\_ Date \_\_\_\_\_ T \_\_\_\_\_ ; R \_\_\_\_\_ ; 1/4 of \_\_\_\_\_ 1/4 of Sec \_\_\_\_\_ ; B.M.

c. Address: \_\_\_\_\_ 18th Street City Hermosa Beach Zip 90254

d. UTM: (Give more than one for large and/or linear resources) Zone \_\_\_\_\_ ; mE/ mN

e. Other Locational Data (e.g. Parcel #, directions to resource, elevation, etc., as appropriate)

Parcel No. \_\_\_\_\_

P3 Description: (Describe resources and its major elements. Include design, materials, condition, alterations, size, and boundaries)

P3b. Resource Attributes: (List attributes and codes) HP29. Landscape architecture

P4. Resources Present:  Building  Structure  Object  Site  District  Element of District  Other (Isolates, etc.)



P5b Description of Photo:  
(View, date, accession #)  
View West, 2013

P6. Date Constructed/Age and Sources:  
 Prehistoric  Historic  Both

P7. Owner Address:

P8. Recorded by:  
(Name, affiliation, and address)

PCR Services  
233 Wilshire Blvd., Suite 130  
Santa Monica, CA 90401

P9. Date Recorded: 2/24/2014

P10. Survey Type: (Describe)

P11. Report Citation: (Cite survey report and other sources, or enter "none.")

- Attachments:
- NONE
  - Location Map
  - Sketch Map
  - Other: (List)
  - Continuation Sheet
  - Building, Structure, and Object Record
  - Archaeological Record
  - District Record
  - Linear Feature Record
  - Milling Station Record
  - Rock Art Record
  - Artifact Record
  - Photograph Record

# PRIMARY RECORD

Other Listings

Review Code \_\_\_\_\_ Reviewer \_\_\_\_\_ Date \_\_\_\_\_

Page \_\_\_\_\_ of \_\_\_\_\_ Resource Name or #: (Assigned by recorder)

**P1. Other Identifier:**

**P2. Location:**  Not for Publication  Unrestricted

a. County *Los Angeles*

and (P2b and P2c or P2d. Attach a Location Map as necessary.)

b. USGS 7.5' Quad \_\_\_\_\_ Date \_\_\_\_\_ T \_\_\_\_\_ ; R \_\_\_\_\_ ; 1/4 of \_\_\_\_\_ 1/4 of Sec \_\_\_\_\_ ; B.M. \_\_\_\_\_

c. Address: *100* \_\_\_\_\_ *19th St* \_\_\_\_\_ City *Hermosa Beach* \_\_\_\_\_ Zip *90254*

d. UTM: (Give more than one for large and/or linear resources) Zone \_\_\_\_\_ ; \_\_\_\_\_ mE/ \_\_\_\_\_ mN

e. Other Locational Data (e.g. Parcel #, directions to resource, elevation, etc., as appropriate)

Parcel No. *4183-009-011*

**P3 Description:** (Describe resources and its major elements. Include design, materials, condition, alterations, size, and boundaries)

*This one-story multi-family residential property maintains its integrity and is potentially eligible as a good example of the Spanish Mission style.*

**P3b. Resource Attributes:** (List attributes and codes) *HP 2. Single family property*

**P4. Resources Present:**  Building  Structure  Object  Site  District  Element of District  Other (Isolates, etc.)



P5b Description of Photo:

(View, date, accession #)

*South, 12/09/13*

**P6. Date Constructed/Age and Sources:**

Prehistoric  Historic  Both

*1933 (LA Assessor)*

**P7. Owner Address:**

**P8. Recorded by:**

(Name, affiliation, and address)

*PCR Services*

*201 Santa Monica Blvd, Ste 500*

*Santa Monica, CA 90401*

**P9. Date Recorded:** *1/1/2014*

**P10. Survey Type:** (Describe)

**P11. Report Citation:** (Cite survey report and other sources, or enter "none.")

- Attachments:**  NONE  Continuation Sheet  District Record  Rock Art Record  
 Location Map  Building, Structure, and Object Record  Linear Feature Record  Artifact Record  
 Sketch Map  Archaeological Record  Milling Station Record  Photograph Record  
 Other: (List)

# PRIMARY RECORD

Other Listings  
Review Code \_\_\_\_\_ Reviewer \_\_\_\_\_ Date \_\_\_\_\_

Page \_\_\_\_\_ of \_\_\_\_\_ Resource Name or #: (Assigned by recorder)

**P1. Other Identifier:**

**P2. Location:**  Not for Publication  Unrestricted

**a. County** Los Angeles

and (P2b and P2c or P2d. Attach a Location Map as necessary.)

**b. USGS 7.5' Quad** \_\_\_\_\_ **Date** \_\_\_\_\_ **T** \_\_\_\_\_ ; **R** \_\_\_\_\_ ; **1/4 of** \_\_\_\_\_ **1/4 of Sec** \_\_\_\_\_ ; **B.M.**

**c. Address:** 302 \_\_\_\_\_ **19th St** \_\_\_\_\_ **City** Hermosa Beach \_\_\_\_\_ **Zip** 90254

**d. UTM:** (Give more than one for large and/or linear resources) **Zone** \_\_\_\_\_ ; \_\_\_\_\_ **mE/** \_\_\_\_\_ **mN**

**e. Other Locational Data** (e.g. Parcel #, directions to resource, elevation, etc., as appropriate)

Parcel No. 4183-016-033

**P3 Description:** (Describe resources and its major elements. Include design, materials, condition, alterations, size, and boundaries)

*This two-story multi-family residential property maintains its integrity and is potentially eligible as a good example of the Spanish Colonial Revival style.*

**P3b. Resource Attributes:** (List attributes and codes) *HP 3. Multiple family property*

**P4. Resources Present:**  Building  Structure  Object  Site  District  Element of District  Other (Isolates, etc.)



**P5b Description of Photo:**

(View, date, accession #)

*South East, 12/10/13*

**P6. Date Constructed/Age and Sources:**

Prehistoric  Historic  Both

*1924/1930 (LA Assessor)*

**P7. Owner Address:**

**P8. Recorded by:**

(Name, affiliation, and address)

*PCR Services*

*201 Santa Monica Blvd, Ste 500*

*Santa Monica, CA 90401*

**P9. Date Recorded:** *1/1/2014*

**P10. Survey Type:** (Describe)

**P11. Report Citation:** (Cite survey report and other sources, or enter "none.")

- Attachments:**  NONE  Continuation Sheet  District Record  Rock Art Record  
 Location Map  Building, Structure, and Object Record  Linear Feature Record  Artifact Record  
 Sketch Map  Archaeological Record  Milling Station Record  Photograph Record  
 Other: (List)

# PRIMARY RECORD

Other Listings  
Review Code \_\_\_\_\_ Reviewer \_\_\_\_\_ Date \_\_\_\_\_

Page \_\_\_\_\_ of \_\_\_\_\_ Resource Name or #: (Assigned by recorder)

**P1. Other Identifier:**

**P2. Location:**  Not for Publication  Unrestricted

**a. County** *Los Angeles*

and (P2b and P2c or P2d. Attach a Location Map as necessary.)

**b. USGS 7.5' Quad** \_\_\_\_\_ **Date** \_\_\_\_\_ **T** \_\_\_\_\_ ; **R** \_\_\_\_\_ ; **1/4 of** \_\_\_\_\_ **1/4 of Sec** \_\_\_\_\_ ; **B.M.**

**c. Address:** *842* \_\_\_\_\_ *19th St* \_\_\_\_\_ **City** *Hermosa Beach* \_\_\_\_\_ **Zip** *90254*

**d. UTM:** (Give more than one for large and/or linear resources) **Zone** \_\_\_\_\_ ; \_\_\_\_\_ **mE/** \_\_\_\_\_ **mN**

**e. Other Locational Data** (e.g. Parcel #, directions to resource, elevation, etc., as appropriate)

Parcel No. *4184-012-002*

**P3 Description:** (Describe resources and its major elements. Include design, materials, condition, alterations, size, and boundaries)

*This one-story wood-frame single-family residence maintains its integrity and is potentially eligible as a good example of the Beach Cottage style.*

**P3b. Resource Attributes:** (List attributes and codes) *HP 2. Single family property*

**P4. Resources Present:**  Building  Structure  Object  Site  District  Element of District  Other (Isolates, etc.)



**P5b Description of Photo:**

(View, date, accession #)

*South, 12/09/13*

**P6. Date Constructed/Age and Sources:**

Prehistoric  Historic  Both

*1924 (LA Assessor)*

**P7. Owner Address:**

**P8. Recorded by:**

(Name, affiliation, and address)

*PCR Services*

*201 Santa Monica Blvd, Ste 500*

*Santa Monica, CA 90401*

**P9. Date Recorded:** *1/1/2014*

**P10. Survey Type:** (Describe)

**P11. Report Citation:** (Cite survey report and other sources, or enter "none.")

- Attachments:**  NONE  Continuation Sheet  District Record  Rock Art Record  
 Location Map  Building, Structure, and Object Record  Linear Feature Record  Artifact Record  
 Sketch Map  Archaeological Record  Milling Station Record  Photograph Record  
 Other: (List)

# PRIMARY RECORD

Other Listings

Review Code \_\_\_\_\_ Reviewer \_\_\_\_\_ Date \_\_\_\_\_

Page \_\_\_\_\_ of \_\_\_\_\_ Resource Name or #: (Assigned by recorder)

**P1. Other Identifier:**

**P2. Location:**  Not for Publication  Unrestricted

**a. County** Los Angeles

and (P2b and P2c or P2d. Attach a Location Map as necessary.)

**b. USGS 7.5' Quad** \_\_\_\_\_ **Date** \_\_\_\_\_ **T** \_\_\_\_\_ ; **R** \_\_\_\_\_ ; **1/4 of** \_\_\_\_\_ **1/4 of Sec** \_\_\_\_\_ ; **B.M.**

**c. Address:** 848 \_\_\_\_\_ 19th St \_\_\_\_\_ City Hermosa Beach \_\_\_\_\_ Zip 90254

**d. UTM:** (Give more than one for large and/or linear resources) Zone \_\_\_\_\_ ; \_\_\_\_\_ mE/ \_\_\_\_\_ mN

**e. Other Locational Data** (e.g. Parcel #, directions to resource, elevation, etc., as appropriate)

Parcel No. 4184-012-001

**P3 Description:** (Describe resources and its major elements. Include design, materials, condition, alterations, size, and boundaries)

*This one-story wood-frame single-family residence maintains its integrity and is potentially eligible as a good example of the Beach Cottage style.*

**P3b. Resource Attributes:** (List attributes and codes) HP 2. Single family property

**P4. Resources Present:**  Building  Structure  Object  Site  District  Element of District  Other (Isolates, etc.)



**P5b Description of Photo:**  
(View, date, accession #)  
South, 12/09/13

**P6. Date Constructed/Age and Sources:**  
 Prehistoric  Historic  Both  
1924/1925 (LA Assessor)

**P7. Owner Address:**

**P8. Recorded by:**  
(Name, affiliation, and address)

PCR Services  
201 Santa Monica Blvd, Ste 500  
Santa Monica, CA 90401

**P9. Date Recorded:** 1/1/2014

**P10. Survey Type:** (Describe)

**P11. Report Citation:** (Cite survey report and other sources, or enter "none.")

- Attachments:**
- NONE
  - Location Map
  - Sketch Map
  - Other: (List)
  - Continuation Sheet
  - Building, Structure, and Object Record
  - Archaeological Record
  - District Record
  - Linear Feature Record
  - Milling Station Record
  - Rock Art Record
  - Artifact Record
  - Photograph Record

# PRIMARY RECORD

Other Listings

Review Code \_\_\_\_\_ Reviewer \_\_\_\_\_ Date \_\_\_\_\_

Page \_\_\_\_\_ of \_\_\_\_\_ Resource Name or #: (Assigned by recorder)

P1. Other Identifier: 19th Street Parkette

P2. Location:  Not for Publication  Unrestricted

a. County Los Angeles

and (P2b and P2c or P2d. Attach a Location Map as necessary.)

b. USGS 7.5' Quad \_\_\_\_\_ Date \_\_\_\_\_ T \_\_\_\_\_ ; R \_\_\_\_\_ ; 1/4 of \_\_\_\_\_ 1/4 of Sec \_\_\_\_\_ ; B.M.

c. Address: \_\_\_\_\_ 19th Street \_\_\_\_\_ City Hermosa Beach \_\_\_\_\_ Zip 90254

d. UTM: (Give more than one for large and/or linear resources) Zone \_\_\_\_\_ ; \_\_\_\_\_ mE/ \_\_\_\_\_ mN

e. Other Locational Data (e.g. Parcel #, directions to resource, elevation, etc., as appropriate)

Parcel No. \_\_\_\_\_

P3 Description: (Describe resources and its major elements. Include design, materials, condition, alterations, size, and boundaries)

P3b. Resource Attributes: (List attributes and codes) HP29. Landscape architecture

P4. Resources Present:  Building  Structure  Object  Site  District  Element of District  Other (Isolates, etc.)



P5b Description of Photo:  
(View, date, accession #)

P6. Date Constructed/Age and Sources:

Prehistoric  Historic  Both

P7. Owner Address:

P8. Recorded by:  
(Name, affiliation, and address)

PCR Services  
233 Wilshire Blvd., Suite 130  
Santa Monica, CA 90401

P9. Date Recorded: 2/24/2014

P10. Survey Type: (Describe)

P11. Report Citation: (Cite survey report and other sources, or enter "none.")

- Attachments:
- NONE
  - Location Map
  - Sketch Map
  - Other: (List)
  - Continuation Sheet
  - Building, Structure, and Object Record
  - Archaeological Record
  - District Record
  - Linear Feature Record
  - Milling Station Record
  - Rock Art Record
  - Artifact Record
  - Photograph Record

# PRIMARY RECORD

Other Listings  
Review Code \_\_\_\_\_ Reviewer \_\_\_\_\_ Date \_\_\_\_\_

Page of Resource Name or #: (Assigned by recorder)

**P1. Other Identifier:**

**P2. Location:**  Not for Publication  Unrestricted

a. County Los Angeles

and (P2b and P2c or P2d. Attach a Location Map as necessary.)

b. USGS 7.5' Quad Date T ; R ; 1/4 of 1/4 of Sec ; B.M.

c. Address: 126 1st Ct City Hermosa Beach Zip 90254

d. UTM: (Give more than one for large and/or linear resources) Zone ; mE/ mN

e. Other Locational Data (e.g. Parcel #, directions to resource, elevation, etc., as appropriate)


Parcel No. 4188-014-074

**P3 Description:** (Describe resources and its major elements. Include design, materials, condition, alterations, size, and boundaries)

*This one-story wood-frame single-family residence maintains its integrity and is potentially eligible as a good example of the Beach Cottage style.*

**P3b. Resource Attributes:** (List attributes and codes) HP 2. Single family property

**P4. Resources Present:**  Building  Structure  Object  Site  District  Element of District  Other (Isolates, etc.)



P5b Description of Photo:

(View, date, accession #)

South, 12/12/13

**P6. Date Constructed/Age and Sources:**

Prehistoric  Historic  Both

1998

**P7. Owner Address:**

**P8. Recorded by:**

(Name, affiliation, and address)

PCR Services

201 Santa Monica Blvd, Ste 500

Santa Monica, CA 90401

**P9. Date Recorded:** 1/1/2014

**P10. Survey Type:** (Describe)

**P11. Report Citation:** (Cite survey report and other sources, or enter "none.")

- Attachments:**
- NONE
  - Location Map
  - Sketch Map
  - Other: (List)
  - Continuation Sheet
  - Building, Structure, and Object Record
  - Archaeological Record
  - District Record
  - Linear Feature Record
  - Milling Station Record
  - Rock Art Record
  - Artifact Record
  - Photograph Record

# PRIMARY RECORD

Other Listings  
Review Code \_\_\_\_\_ Reviewer \_\_\_\_\_ Date \_\_\_\_\_

Page of Resource Name or #: (Assigned by recorder)

**P1. Other Identifier:**

**P2. Location:**  Not for Publication  Unrestricted

a. County *Los Angeles*

and (P2b and P2c or P2d. Attach a Location Map as necessary.)

b. USGS 7.5' Quad Date T ; R ; 1/4 of 1/4 of Sec ; B.M.

c. Address: 625 1st Pl City *Hermosa Beach* Zip 90254

d. UTM: (Give more than one for large and/or linear resources) Zone ; mE/ mN

e. Other Locational Data (e.g. Parcel #, directions to resource, elevation, etc., as appropriate)

Parcel No. *4188-022-032*

**P3 Description:** (Describe resources and its major elements. Include design, materials, condition, alterations, size, and boundaries)

*This two-story wood-frame residence maintains its integrity and is potentially eligible as a good example of the Beach Cottage style.*

**P3b. Resource Attributes:** (List attributes and codes) *HP 2. Single family property*

**P4. Resources Present:**  Building  Structure  Object  Site  District  Element of District  Other (Isolates, etc.)



P5b Description of Photo:

(View, date, accession #)

*North, 12/11/13*

**P6. Date Constructed/Age and Sources:**

Prehistoric  Historic  Both

*1915*

**P7. Owner Address:**

**P8. Recorded by:**

(Name, affiliation, and address)

*PCR Services*

*201 Santa Monica Blvd, Ste 500*

*Santa Monica, CA 90401*

**P9. Date Recorded:** *1/1/2014*

**P10. Survey Type:** (Describe)

**P11. Report Citation:** (Cite survey report and other sources, or enter "none.")

- Attachments:**
- NONE
  - Location Map
  - Sketch Map
  - Other: (List)
  - Continuation Sheet
  - Building, Structure, and Object Record
  - Archaeological Record
  - District Record
  - Linear Feature Record
  - Milling Station Record
  - Rock Art Record
  - Artifact Record
  - Photograph Record

# PRIMARY RECORD

Other Listings  
Review Code \_\_\_\_\_ Reviewer \_\_\_\_\_ Date \_\_\_\_\_

Page \_\_\_\_\_ of \_\_\_\_\_ Resource Name or #: (Assigned by recorder)

**P1. Other Identifier:**

**P2. Location:**  Not for Publication  Unrestricted

a. County *Los Angeles*

and (P2b and P2c or P2d. Attach a Location Map as necessary.)

b. USGS 7.5' Quad \_\_\_\_\_ Date \_\_\_\_\_ T \_\_\_\_\_ ; R \_\_\_\_\_ ; 1/4 of \_\_\_\_\_ 1/4 of Sec \_\_\_\_\_ ; B.M. \_\_\_\_\_

c. Address: *44* \_\_\_\_\_ *20th St* \_\_\_\_\_ City *Hermosa Beach* \_\_\_\_\_ Zip *90254*

d. UTM: (Give more than one for large and/or linear resources) Zone \_\_\_\_\_ ; \_\_\_\_\_ mE/ \_\_\_\_\_ mN

e. Other Locational Data (e.g. Parcel #, directions to resource, elevation, etc., as appropriate)

Parcel No. *4182-006-024*

**P3 Description:** (Describe resources and its major elements. Include design, materials, condition, alterations, size, and boundaries)

*This two-story wood-frame single-family residence maintains its integrity and is potentially eligible as a good example of the Beach Cottage style.*

**P3b. Resource Attributes:** (List attributes and codes) *HP 2. Single family property*

**P4. Resources Present:**  Building  Structure  Object  Site  District  Element of District  Other (Isolates, etc.)



**P5b Description of Photo:**

(View, date, accession #)

*South, 12/12/13*

**P6. Date Constructed/Age and Sources:**

Prehistoric  Historic  Both

*1912/1930 (LA Assessor)*

**P7. Owner Address:**

**P8. Recorded by:**

(Name, affiliation, and address)

*PCR Services*

*201 Santa Monica Blvd, Ste 500*

*Santa Monica, CA 90401*

**P9. Date Recorded:** *1/1/2014*

**P10. Survey Type:** (Describe)

**P11. Report Citation:** (Cite survey report and other sources, or enter "none.")

- Attachments:**  NONE  Continuation Sheet  District Record  Rock Art Record  
 Location Map  Building, Structure, and Object Record  Linear Feature Record  Artifact Record  
 Sketch Map  Archaeological Record  Milling Station Record  Photograph Record  
 Other: (List)

# PRIMARY RECORD

Other Listings  
Review Code \_\_\_\_\_ Reviewer \_\_\_\_\_ Date \_\_\_\_\_

Page of Resource Name or #: (Assigned by recorder)

**P1. Other Identifier:**

**P2. Location:**  Not for Publication  Unrestricted

a. County *Los Angeles*

and (P2b and P2c or P2d. Attach a Location Map as necessary.)

b. USGS 7.5' Quad Date T ; R ; 1/4 of 1/4 of Sec ; B.M.

c. Address: 565 20th St City Hermosa Beach Zip 90254

d. UTM: (Give more than one for large and/or linear resources) Zone ; mE/ mN

e. Other Locational Data (e.g. Parcel #, directions to resource, elevation, etc., as appropriate)

Parcel No. 4183-024-015

**P3 Description:** (Describe resources and its major elements. Include design, materials, condition, alterations, size, and boundaries)

*This one-story wood-frame single-family residence maintains its integrity and is potentially eligible as a good example of the Minimalist Traditional style.*

**P3b. Resource Attributes:** (List attributes and codes) *HP 2. Single family property*

**P4. Resources Present:**  Building  Structure  Object  Site  District  Element of District  Other (Isolates, etc.)



P5b Description of Photo:

(View, date, accession #)

*North, 12/10/13*

**P6. Date Constructed/Age and Sources:**

Prehistoric  Historic  Both

*1957 (LA Assessor)*

**P7. Owner Address:**

**P8. Recorded by:**

(Name, affiliation, and address)

*Amanda Kainer*

*PCR Services*

*201 Santa Monica Blvd, Ste 500*

*Santa Monica, CA 90401*

**P9. Date Recorded:** *1/1/2014*

**P10. Survey Type:** (Describe)

**P11. Report Citation:** (Cite survey report and other sources, or enter "none.")

- Attachments:**  NONE  Continuation Sheet  District Record  Rock Art Record  
 Location Map  Building, Structure, and Object Record  Linear Feature Record  Artifact Record  
 Sketch Map  Archaeological Record  Milling Station Record  Photograph Record  
 Other: (List)

# PRIMARY RECORD

Other Listings  
Review Code \_\_\_\_\_ Reviewer \_\_\_\_\_ Date \_\_\_\_\_

Page of Resource Name or #: (Assigned by recorder)

**P1. Other Identifier:**

**P2. Location:**  Not for Publication  Unrestricted

a. County *Los Angeles*

and (P2b and P2c or P2d. Attach a Location Map as necessary.)

b. USGS 7.5' Quad Date T ; R ; 1/4 of 1/4 of Sec ; B.M.

c. Address: *571* 20th St City *Hermosa Beach* Zip *90254*

d. UTM: (Give more than one for large and/or linear resources) Zone ; mE/ mN

e. Other Locational Data (e.g. Parcel #, directions to resource, elevation, etc., as appropriate)

Parcel No. *4183-024-014*

**P3 Description:** (Describe resources and its major elements. Include design, materials, condition, alterations, size, and boundaries)

*This one-story wood-frame single-family residence maintains its integrity and is potentially eligible as a good example of the Beach Cottage style.*

**P3b. Resource Attributes:** (List attributes and codes) *HP 2. Single family property*

**P4. Resources Present:**  Building  Structure  Object  Site  District  Element of District  Other (Isolates, etc.)



**P5b Description of Photo:**

(View, date, accession #)

*North, 12/12/13*

**P6. Date Constructed/Age and Sources:**

Prehistoric  Historic  Both

*1953 (LA Assessor)*

**P7. Owner Address:**

**P8. Recorded by:**

(Name, affiliation, and address)

*Amanda Kainer*

*PCR Services*

*201 Santa Monica Blvd, Ste 500*

*Santa Monica, CA 90401*

**P9. Date Recorded:** *1/1/2014*

**P10. Survey Type:** (Describe)

**P11. Report Citation:** (Cite survey report and other sources, or enter "none.")

- Attachments:**  NONE  Continuation Sheet  District Record  Rock Art Record  
 Location Map  Building, Structure, and Object Record  Linear Feature Record  Artifact Record  
 Sketch Map  Archaeological Record  Milling Station Record  Photograph Record  
 Other: (List)

# PRIMARY RECORD

Other Listings

Review Code \_\_\_\_\_ Reviewer \_\_\_\_\_ Date \_\_\_\_\_

Page \_\_\_\_\_ of \_\_\_\_\_ Resource Name or #: (Assigned by recorder)

P1. Other Identifier: *20th Street Parkette*

P2. Location:  Not for Publication  Unrestricted

a. County *Los Angeles*

and (P2b and P2c or P2d. Attach a Location Map as necessary.)

b. USGS 7.5' Quad \_\_\_\_\_ Date \_\_\_\_\_ T \_\_\_\_\_ ; R \_\_\_\_\_ ; 1/4 of \_\_\_\_\_ 1/4 of Sec \_\_\_\_\_ ; B.M. \_\_\_\_\_

c. Address: \_\_\_\_\_ *20th Street* City *Hermosa Beach* Zip *90254*

d. UTM: (Give more than one for large and/or linear resources) Zone \_\_\_\_\_ ; mE/ mN

e. Other Locational Data (e.g. Parcel #, directions to resource, elevation, etc., as appropriate)

Parcel No. \_\_\_\_\_

P3 Description: (Describe resources and its major elements. Include design, materials, condition, alterations, size, and boundaries)

P3b. Resource Attributes: (List attributes and codes) *HP29. Landscape architecture*

P4. Resources Present:  Building  Structure  Object  Site  District  Element of District  Other (Isolates, etc.)



P5b Description of Photo:

(View, date, accession #)

*View West, 2013*

P6. Date Constructed/Age and Sources:

Prehistoric  Historic  Both

P7. Owner Address:

P8. Recorded by:

(Name, affiliation, and address)

*PCR Services*

*233 Wilshire Blvd., Suite 130*

*Santa Monica, CA 90401*

P9. Date Recorded: *2/24/2014*

P10. Survey Type: (Describe)

P11. Report Citation: (Cite survey report and other sources, or enter "none.")

- Attachments:  NONE  Continuation Sheet  District Record  Rock Art Record  
 Location Map  Building, Structure, and Object Record  Linear Feature Record  Artifact Record  
 Sketch Map  Archaeological Record  Milling Station Record  Photograph Record  
 Other: (List)

# PRIMARY RECORD

Other Listings  
Review Code \_\_\_\_\_ Reviewer \_\_\_\_\_ Date \_\_\_\_\_

Page \_\_\_\_\_ of \_\_\_\_\_ Resource Name or #: (Assigned by recorder)

P1. Other Identifier: *21st Street Parkette*

P2. Location:  Not for Publication  Unrestricted a. County *Los Angeles*

and (P2b and P2c or P2d. Attach a Location Map as necessary.)

b. USGS 7.5' Quad \_\_\_\_\_ Date \_\_\_\_\_ T \_\_\_\_\_ ; R \_\_\_\_\_ ; 1/4 of \_\_\_\_\_ 1/4 of Sec \_\_\_\_\_ ; B.M.

c. Address: \_\_\_\_\_ *21st Street* City *Hermosa Beach* Zip *90254*

d. UTM: (Give more than one for large and/or linear resources) Zone \_\_\_\_\_ ; mE/ mN

e. Other Locational Data (e.g. Parcel #, directions to resource, elevation, etc., as appropriate)

Parcel No. \_\_\_\_\_

P3 Description: (Describe resources and its major elements. Include design, materials, condition, alterations, size, and boundaries)

P3b. Resource Attributes: (List attributes and codes) *HP29. Landscape architecture*

P4. Resources Present:  Building  Structure  Object  Site  District  Element of District  Other (Isolates, etc.)



P5b Description of Photo:  
(View, date, accession #)  
*View West, 2013*

P6. Date Constructed/Age and Sources:  
 Prehistoric  Historic  Both

P7. Owner Address:

P8. Recorded by:  
(Name, affiliation, and address)

*PCR Services  
233 Wilshire Blvd., Suite 130  
Santa Monica, CA 90401*

P9. Date Recorded: *2/24/2014*

P10. Survey Type: (Describe)

P11. Report Citation: (Cite survey report and other sources, or enter "none.")

- Attachments:
- NONE
  - Location Map
  - Sketch Map
  - Other: (List)
  - Continuation Sheet
  - Building, Structure, and Object Record
  - Archaeological Record
  - District Record
  - Linear Feature Record
  - Milling Station Record
  - Rock Art Record
  - Artifact Record
  - Photograph Record

# PRIMARY RECORD

Other Listings  
Review Code \_\_\_\_\_ Reviewer \_\_\_\_\_ Date \_\_\_\_\_

Page \_\_\_\_\_ of \_\_\_\_\_ Resource Name or #: (Assigned by recorder)

**P1. Other Identifier:**

**P2. Location:**  Not for Publication  Unrestricted

**a. County** *Los Angeles*

and (P2b and P2c or P2d. Attach a Location Map as necessary.)

**b. USGS 7.5' Quad** \_\_\_\_\_ **Date** \_\_\_\_\_ **T** \_\_\_\_\_ ; **R** \_\_\_\_\_ ; **1/4 of** \_\_\_\_\_ **1/4 of Sec** \_\_\_\_\_ ; **B.M.**

**c. Address:** *303* \_\_\_\_\_ *24th St* \_\_\_\_\_ **City** *Hermosa Beach* \_\_\_\_\_ **Zip** *90254*

**d. UTM:** (Give more than one for large and/or linear resources) **Zone** \_\_\_\_\_ ; \_\_\_\_\_ **mE/** \_\_\_\_\_ **mN**

**e. Other Locational Data** (e.g. Parcel #, directions to resource, elevation, etc., as appropriate)

Parcel No. *4182-014-036*

**P3 Description:** (Describe resources and its major elements. Include design, materials, condition, alterations, size, and boundaries)

*This two-story wood-frame single-family residence maintains its integrity and is potentially eligible as a good example of the Beach Cottage style.*

**P3b. Resource Attributes:** (List attributes and codes) *HP 2. Single family property*

**P4. Resources Present:**  Building  Structure  Object  Site  District  Element of District  Other (Isolates, etc.)



**P5b Description of Photo:**  
(View, date, accession #)  
*East, 12/09/13*

**P6. Date Constructed/Age and Sources:**  
 Prehistoric  Historic  Both  
*1912/1930*

**P7. Owner Address:**

**P8. Recorded by:**  
(Name, affiliation, and address)

*PCR Services  
201 Santa Monica Blvd, Ste 500  
Santa Monica, CA 90401*

**P9. Date Recorded:** *1/1/2014*

**P10. Survey Type:** (Describe)

**P11. Report Citation:** (Cite survey report and other sources, or enter "none.")

- Attachments:**
- NONE
  - Location Map
  - Sketch Map
  - Other: (List)
  - Continuation Sheet
  - Building, Structure, and Object Record
  - Archaeological Record
  - District Record
  - Linear Feature Record
  - Milling Station Record
  - Rock Art Record
  - Artifact Record
  - Photograph Record

# PRIMARY RECORD

Other Listings  
Review Code \_\_\_\_\_ Reviewer \_\_\_\_\_ Date \_\_\_\_\_

Page of Resource Name or #: (Assigned by recorder)

P1. Other Identifier: North School

P2. Location:  Not for Publication  Unrestricted a. County Los Angeles

and (P2b and P2c or P2d. Attach a Location Map as necessary.)

b. USGS 7.5' Quad Date T ; R ; 1/4 of 1/4 of Sec ; B.M.

c. Address: 417 25th St City Hermosa Beach Zip 90254

d. UTM: (Give more than one for large and/or linear resources) Zone ; mE/ mN

e. Other Locational Data (e.g. Parcel #, directions to resource, elevation, etc., as appropriate)

Parcel No. 4182-028-900

P3 Description: (Describe resources and its major elements. Include design, materials, condition, alterations, size, and boundaries)

*This one-story school maintains its integrity and is potentially eligible as a good example of the ??? Style.*

P3b. Resource Attributes: (List attributes and codes) HP15. Educational building

P4. Resources Present:  Building  Structure  Object  Site  District  Element of District  Other (Isolates, etc.)



P5b Description of Photo:

(View, date, accession #)

North, 12/09/13

P6. Date Constructed/Age and Sources:

Prehistoric  Historic  Both

Unknown

P7. Owner Address:

P8. Recorded by:

(Name, affiliation, and address)

PCR Services

201 Santa Monica Blvd, Ste 500

Santa Monica, CA 90401

P9. Date Recorded: 1/1/2014

P10. Survey Type: (Describe)

P11. Report Citation: (Cite survey report and other sources, or enter "none.")

- Attachments:  NONE  Continuation Sheet  District Record  Rock Art Record  
 Location Map  Building, Structure, and Object Record  Linear Feature Record  Artifact Record  
 Sketch Map  Archaeological Record  Milling Station Record  Photograph Record  
 Other: (List)

# PRIMARY RECORD

Other Listings  
Review Code \_\_\_\_\_ Reviewer \_\_\_\_\_ Date \_\_\_\_\_

Page of Resource Name or #: (Assigned by recorder)

**P1. Other Identifier:**

**P2. Location:**  Not for Publication  Unrestricted

**a. County** Los Angeles

and (P2b and P2c or P2d. Attach a Location Map as necessary.)

**b. USGS 7.5' Quad** Date T ; R ; 1/4 of 1/4 of Sec ; **B.M.**

c. Address: 421 25th St City Hermosa Beach Zip 90254

d. UTM: (Give more than one for large and/or linear resources) Zone ; mE/ mN

e. Other Locational Data (e.g. Parcel #, directions to resource, elevation, etc., as appropriate)

Parcel No. 4182-028-008

**P3 Description:** (Describe resources and its major elements. Include design, materials, condition, alterations, size, and boundaries)

*This two-story multi-family residential property maintains its integrity and is potentially eligible as a good example of the Spanish Colonial Revival style.*

**P3b. Resource Attributes:** (List attributes and codes) *HP 3. Multiple family property*

**P4. Resources Present:**  Building  Structure  Object  Site  District  Element of District  Other (Isolates, etc.)



**P5b Description of Photo:**

(View, date, accession #)

*North, 12/09/13*

**P6. Date Constructed/Age and Sources:**

Prehistoric  Historic  Both

1923

**P7. Owner Address:**

**P8. Recorded by:**

(Name, affiliation, and address)

*PCR Services*

*201 Santa Monica Blvd, Ste 500*

*Santa Monica, CA 90401*

**P9. Date Recorded:** *1/1/2014*

**P10. Survey Type:** (Describe)

**P11. Report Citation:** (Cite survey report and other sources, or enter "none.")

- Attachments:**  NONE  Continuation Sheet  District Record  Rock Art Record  
 Location Map  Building, Structure, and Object Record  Linear Feature Record  Artifact Record  
 Sketch Map  Archaeological Record  Milling Station Record  Photograph Record  
 Other: (List)

# PRIMARY RECORD

Other Listings  
Review Code \_\_\_\_\_ Reviewer \_\_\_\_\_ Date \_\_\_\_\_

Page of Resource Name or #: (Assigned by recorder)

**P1. Other Identifier:**

**P2. Location:**  Not for Publication  Unrestricted

a. County *Los Angeles*

and (P2b and P2c or P2d. Attach a Location Map as necessary.)

b. USGS 7.5' Quad Date T ; R ; 1/4 of 1/4 of Sec ; B.M.

c. Address: 125 26th St City Hermosa Beach Zip 90254

d. UTM: (Give more than one for large and/or linear resources) Zone ; mE/ mN

e. Other Locational Data (e.g. Parcel #, directions to resource, elevation, etc., as appropriate)

Parcel No. 4181-025-016

**P3 Description:** (Describe resources and its major elements. Include design, materials, condition, alterations, size, and boundaries)

*This one-story wood-frame single-family residence maintains its integrity and is potentially eligible as a good example of the Ranch style.*

**P3b. Resource Attributes:** (List attributes and codes) *HP 2. Single family property*

**P4. Resources Present:**  Building  Structure  Object  Site  District  Element of District  Other (Isolates, etc.)



P5b Description of Photo:  
(View, date, accession #)  
*North, 12/09/13*

**P6. Date Constructed/Age and Sources:**  
 Prehistoric  Historic  Both  
*1954*

**P7. Owner Address:**

**P8. Recorded by:**  
(Name, affiliation, and address)

*PCR Services  
201 Santa Monica Blvd, Ste 500  
Santa Monica, CA 90401*

**P9. Date Recorded:** *1/1/2014*

**P10. Survey Type:** (Describe)

**P11. Report Citation:** (Cite survey report and other sources, or enter "none.")

- Attachments:**
- NONE
  - Location Map
  - Sketch Map
  - Other: (List)
  - Continuation Sheet
  - Building, Structure, and Object Record
  - Archaeological Record
  - District Record
  - Linear Feature Record
  - Milling Station Record
  - Rock Art Record
  - Artifact Record
  - Photograph Record

# PRIMARY RECORD

Other Listings  
Review Code \_\_\_\_\_ Reviewer \_\_\_\_\_ Date \_\_\_\_\_

Page of Resource Name or #: (Assigned by recorder)

**P1. Other Identifier:**

**P2. Location:**  Not for Publication  Unrestricted

a. County *Los Angeles*

and (P2b and P2c or P2d. Attach a Location Map as necessary.)

b. USGS 7.5' Quad Date T ; R ; 1/4 of 1/4 of Sec ; B.M.

c. Address: 321 26th St City Hermosa Beach Zip 90254

d. UTM: (Give more than one for large and/or linear resources) Zone ; mE/ mN

e. Other Locational Data (e.g. Parcel #, directions to resource, elevation, etc., as appropriate)

Parcel No. 4181-024-022

**P3 Description:** (Describe resources and its major elements. Include design, materials, condition, alterations, size, and boundaries)

*This one-story wood-frame single-family residence maintains its integrity and is potentially eligible as a good example of the Spanish Colonial Revival style.*

**P3b. Resource Attributes:** (List attributes and codes) *HP 2. Single family property*

**P4. Resources Present:**  Building  Structure  Object  Site  District  Element of District  Other (Isolates, etc.)



P5b Description of Photo:

(View, date, accession #)

*North, 12/09/13*

**P6. Date Constructed/Age and Sources:**

Prehistoric  Historic  Both

*1927*

**P7. Owner Address:**

**P8. Recorded by:**

(Name, affiliation, and address)

*PCR Services*

*201 Santa Monica Blvd, Ste 500*

*Santa Monica, CA 90401*

**P9. Date Recorded:** *1/1/2014*

**P10. Survey Type:** (Describe)

**P11. Report Citation:** (Cite survey report and other sources, or enter "none.")

- Attachments:**  NONE  Continuation Sheet  District Record  Rock Art Record  
 Location Map  Building, Structure, and Object Record  Linear Feature Record  Artifact Record  
 Sketch Map  Archaeological Record  Milling Station Record  Photograph Record  
 Other: (List)

# PRIMARY RECORD

Other Listings  
Review Code \_\_\_\_\_ Reviewer \_\_\_\_\_ Date \_\_\_\_\_

Page \_\_\_\_\_ of \_\_\_\_\_ Resource Name or #: (Assigned by recorder)

**P1. Other Identifier:**

**P2. Location:**  Not for Publication  Unrestricted

a. County *Los Angeles*

and (P2b and P2c or P2d. Attach a Location Map as necessary.)

b. USGS 7.5' Quad \_\_\_\_\_ Date \_\_\_\_\_ T \_\_\_\_\_ ; R \_\_\_\_\_ ; 1/4 of \_\_\_\_\_ 1/4 of Sec \_\_\_\_\_ ; B.M. \_\_\_\_\_

c. Address: *243* \_\_\_\_\_ *27th St* \_\_\_\_\_ City *Hermosa Beach* \_\_\_\_\_ Zip *90254*

d. UTM: (Give more than one for large and/or linear resources) Zone \_\_\_\_\_ ; \_\_\_\_\_ mE/ \_\_\_\_\_ mN

e. Other Locational Data (e.g. Parcel #, directions to resource, elevation, etc., as appropriate)

Parcel No. *4181-023-015*

**P3 Description:** (Describe resources and its major elements. Include design, materials, condition, alterations, size, and boundaries)

*This two-story multi-family residential property maintains its integrity and is potentially eligible as a good example of the Mid-Century Modern style.*

**P3b. Resource Attributes:** (List attributes and codes) *HP 3. Multiple family property*

**P4. Resources Present:**  Building  Structure  Object  Site  District  Element of District  Other (Isolates, etc.)



**P5b Description of Photo:**

(View, date, accession #)

*North, 12/09/13*

**P6. Date Constructed/Age and Sources:**

Prehistoric  Historic  Both

*1951*

**P7. Owner Address:**

**P8. Recorded by:**

(Name, affiliation, and address)

*PCR Services*

*201 Santa Monica Blvd, Ste 500*

*Santa Monica, CA 90401*

**P9. Date Recorded:** *1/1/2014*

**P10. Survey Type:** (Describe)

**P11. Report Citation:** (Cite survey report and other sources, or enter "none.")

- Attachments:**  NONE  Continuation Sheet  District Record  Rock Art Record  
 Location Map  Building, Structure, and Object Record  Linear Feature Record  Artifact Record  
 Sketch Map  Archaeological Record  Milling Station Record  Photograph Record  
 Other: (List)

# PRIMARY RECORD

Other Listings  
Review Code \_\_\_\_\_ Reviewer \_\_\_\_\_ Date \_\_\_\_\_

Page \_\_\_\_\_ of \_\_\_\_\_ Resource Name or #: (Assigned by recorder)

**P1. Other Identifier:**

**P2. Location:**  Not for Publication  Unrestricted

**a. County** *Los Angeles*

and (P2b and P2c or P2d. Attach a Location Map as necessary.)

**b. USGS 7.5' Quad** \_\_\_\_\_ **Date** \_\_\_\_\_ **T** \_\_\_\_\_ ; **R** \_\_\_\_\_ ; **1/4 of** \_\_\_\_\_ **1/4 of Sec** \_\_\_\_\_ ; **B.M.**

**c. Address:** 329 \_\_\_\_\_ *27th St* \_\_\_\_\_ **City** *Hermosa Beach* \_\_\_\_\_ **Zip** *90254*

**d. UTM:** (Give more than one for large and/or linear resources) Zone \_\_\_\_\_ ; \_\_\_\_\_ mE/ \_\_\_\_\_ mN

**e. Other Locational Data** (e.g. Parcel #, directions to resource, elevation, etc., as appropriate)

Parcel No. *4181-023-029*

**P3 Description:** (Describe resources and its major elements. Include design, materials, condition, alterations, size, and boundaries)

*This one-story single-family residence maintains its integrity and is potentially eligible as a good example of the Spanish Colonial Revival style.*

**P3b. Resource Attributes:** (List attributes and codes) *HP 2. Single family property*

**P4. Resources Present:**  Building  Structure  Object  Site  District  Element of District  Other (Isolates, etc.)



**P5b Description of Photo:**

(View, date, accession #)

*North, 12/09/13*

**P6. Date Constructed/Age and Sources:**

Prehistoric  Historic  Both

*1931*

**P7. Owner Address:**

**P8. Recorded by:**

(Name, affiliation, and address)

*PCR Services*

*201 Santa Monica Blvd, Ste 500*

*Santa Monica, CA 90401*

**P9. Date Recorded:** *1/1/2014*

**P10. Survey Type:** (Describe)

**P11. Report Citation:** (Cite survey report and other sources, or enter "none.")

- Attachments:**  NONE  Continuation Sheet  District Record  Rock Art Record  
 Location Map  Building, Structure, and Object Record  Linear Feature Record  Artifact Record  
 Sketch Map  Archaeological Record  Milling Station Record  Photograph Record  
 Other: (List)

# PRIMARY RECORD

Other Listings  
Review Code \_\_\_\_\_ Reviewer \_\_\_\_\_ Date \_\_\_\_\_

Page \_\_\_\_\_ of \_\_\_\_\_ Resource Name or #: (Assigned by recorder)

**P1. Other Identifier:**

**P2. Location:**  Not for Publication  Unrestricted

a. County *Los Angeles*

and (P2b and P2c or P2d. Attach a Location Map as necessary.)

b. USGS 7.5' Quad \_\_\_\_\_ Date \_\_\_\_\_ T \_\_\_\_\_ ; R \_\_\_\_\_ ; 1/4 of \_\_\_\_\_ 1/4 of Sec \_\_\_\_\_ ; B.M. \_\_\_\_\_

c. Address: *356* \_\_\_\_\_ *27th St* \_\_\_\_\_ City *Hermosa Beach* \_\_\_\_\_ Zip *90254*

d. UTM: (Give more than one for large and/or linear resources) Zone \_\_\_\_\_ ; \_\_\_\_\_ mE/ \_\_\_\_\_ mN

e. Other Locational Data (e.g. Parcel #, directions to resource, elevation, etc., as appropriate)

Parcel No. *4181-024-039*

**P3 Description:** (Describe resources and its major elements. Include design, materials, condition, alterations, size, and boundaries)

*This two-story wood-frame single-family residence maintains its integrity and is potentially eligible as a good example of the Colonial style.*

**P3b. Resource Attributes:** (List attributes and codes) *HP 2. Single family property*

**P4. Resources Present:**  Building  Structure  Object  Site  District  Element of District  Other (Isolates, etc.)



P5b Description of Photo:

(View, date, accession #)

*South East, 12/09/13*

**P6. Date Constructed/Age and Sources:**

Prehistoric  Historic  Both

*1937 (LA Assessor)*

**P7. Owner Address:**

**P8. Recorded by:**

(Name, affiliation, and address)

*Amanda Kainer*

*PCR Services*

*201 Santa Monica Blvd, Ste 500*

*Santa Monica, CA 90401*

**P9. Date Recorded:** *1/1/2014*

**P10. Survey Type:** (Describe)

**P11. Report Citation:** (Cite survey report and other sources, or enter "none.")

- Attachments:**  NONE  Continuation Sheet  District Record  Rock Art Record  
 Location Map  Building, Structure, and Object Record  Linear Feature Record  Artifact Record  
 Sketch Map  Archaeological Record  Milling Station Record  Photograph Record  
 Other: (List)

# PRIMARY RECORD

Other Listings

Review Code \_\_\_\_\_ Reviewer \_\_\_\_\_ Date \_\_\_\_\_

Page \_\_\_\_\_ of \_\_\_\_\_ Resource Name or #: (Assigned by recorder)

**P1. Other Identifier:**

**P2. Location:**  Not for Publication  Unrestricted

a. County *Los Angeles*

and (P2b and P2c or P2d. Attach a Location Map as necessary.)

b. USGS 7.5' Quad \_\_\_\_\_ Date \_\_\_\_\_ T \_\_\_\_\_ ; R \_\_\_\_\_ ; 1/4 of \_\_\_\_\_ 1/4 of Sec \_\_\_\_\_ ; B.M. \_\_\_\_\_

c. Address: *217* \_\_\_\_\_ *28th St* \_\_\_\_\_ City *Hermosa Beach* \_\_\_\_\_ Zip *90254*

d. UTM: (Give more than one for large and/or linear resources) Zone \_\_\_\_\_ ; \_\_\_\_\_ mE/ \_\_\_\_\_ mN

e. Other Locational Data (e.g. Parcel #, directions to resource, elevation, etc., as appropriate)

Parcel No. *4181-022-004*

**P3 Description:** (Describe resources and its major elements. Include design, materials, condition, alterations, size, and boundaries)

*This one-story single-family residence maintains its integrity and is potentially eligible as a good example of the Spanish Colonial Revival style.*

**P3b. Resource Attributes:** (List attributes and codes) *HP 2. Single family property*

**P4. Resources Present:**  Building  Structure  Object  Site  District  Element of District  Other (Isolates, etc.)



P5b Description of Photo:

(View, date, accession #)

*North, 12/09/13*

**P6. Date Constructed/Age and Sources:**

Prehistoric  Historic  Both

*1924*

**P7. Owner Address:**

**P8. Recorded by:**

(Name, affiliation, and address)

*PCR Services*

*201 Santa Monica Blvd, Ste 500*

*Santa Monica, CA 90401*

**P9. Date Recorded:** *1/1/2014*

**P10. Survey Type:** (Describe)

**P11. Report Citation:** (Cite survey report and other sources, or enter "none.")

- Attachments:**  NONE  Continuation Sheet  District Record  Rock Art Record  
 Location Map  Building, Structure, and Object Record  Linear Feature Record  Artifact Record  
 Sketch Map  Archaeological Record  Milling Station Record  Photograph Record  
 Other: (List)

# PRIMARY RECORD

Other Listings

Review Code \_\_\_\_\_ Reviewer \_\_\_\_\_ Date \_\_\_\_\_

Page \_\_\_\_\_ of \_\_\_\_\_ Resource Name or #: (Assigned by recorder)

**P1. Other Identifier:**

**P2. Location:**  Not for Publication  Unrestricted

a. County *Los Angeles*

and (P2b and P2c or P2d. Attach a Location Map as necessary.)

b. USGS 7.5' Quad \_\_\_\_\_ Date \_\_\_\_\_ T \_\_\_\_\_ ; R \_\_\_\_\_ ; 1/4 of \_\_\_\_\_ 1/4 of Sec \_\_\_\_\_ ; B.M. \_\_\_\_\_

c. Address: *220 \_\_\_\_\_ 28th St \_\_\_\_\_ City Hermosa Beach \_\_\_\_\_ Zip 90254*

d. UTM: (Give more than one for large and/or linear resources) Zone \_\_\_\_\_ ; \_\_\_\_\_ mE/ \_\_\_\_\_ mN

e. Other Locational Data (e.g. Parcel #, directions to resource, elevation, etc., as appropriate)

Parcel No. *4181-023-007*

**P3 Description:** (Describe resources and its major elements. Include design, materials, condition, alterations, size, and boundaries)

*This one-story wood-frame single-family residence maintains its integrity and is potentially eligible as a good example of the Mid-Century Modern style.*

**P3b. Resource Attributes:** (List attributes and codes) *HP 2. Single family property*

**P4. Resources Present:**  Building  Structure  Object  Site  District  Element of District  Other (Isolates, etc.)



P5b Description of Photo:

(View, date, accession #)

*South, 12/09/13*

**P6. Date Constructed/Age and Sources:**

Prehistoric  Historic  Both

*1954*

**P7. Owner Address:**

**P8. Recorded by:**

(Name, affiliation, and address)

*PCR Services*

*201 Santa Monica Blvd, Ste 500*

*Santa Monica, CA 90401*

**P9. Date Recorded:** *1/1/2014*

**P10. Survey Type:** (Describe)

**P11. Report Citation:** (Cite survey report and other sources, or enter "none.")

- Attachments:**  NONE  Continuation Sheet  District Record  Rock Art Record  
 Location Map  Building, Structure, and Object Record  Linear Feature Record  Artifact Record  
 Sketch Map  Archaeological Record  Milling Station Record  Photograph Record  
 Other: (List)

# PRIMARY RECORD

Other Listings

Review Code \_\_\_\_\_ Reviewer \_\_\_\_\_ Date \_\_\_\_\_

Page \_\_\_\_\_ of \_\_\_\_\_ Resource Name or #: (Assigned by recorder)

**P1. Other Identifier:**

**P2. Location:**  Not for Publication  Unrestricted

**a. County** *Los Angeles*

and (P2b and P2c or P2d. Attach a Location Map as necessary.)

**b. USGS 7.5' Quad** \_\_\_\_\_ **Date** \_\_\_\_\_ **T** \_\_\_\_\_ ; **R** \_\_\_\_\_ ; **1/4 of** \_\_\_\_\_ **1/4 of Sec** \_\_\_\_\_ ; **B.M.**

**c. Address:** *232* \_\_\_\_\_ *28th St* \_\_\_\_\_ **City** *Hermosa Beach* \_\_\_\_\_ **Zip** *90254*

**d. UTM:** (Give more than one for large and/or linear resources) **Zone** \_\_\_\_\_ ; \_\_\_\_\_ **mE/** \_\_\_\_\_ **mN**

**e. Other Locational Data** (e.g. Parcel #, directions to resource, elevation, etc., as appropriate)

Parcel No. *4181-023-012*

**P3 Description:** (Describe resources and its major elements. Include design, materials, condition, alterations, size, and boundaries)

*This two-story wood-frame multi-family property maintains its integrity and is potentially eligible as a good example of the Mid-Century Modern style.*

**P3b. Resource Attributes:** (List attributes and codes) *HP 3. Multiple family property*

**P4. Resources Present:**  Building  Structure  Object  Site  District  Element of District  Other (Isolates, etc.)



**P5b Description of Photo:**

(View, date, accession #)

*South, 12/09/13*

**P6. Date Constructed/Age and Sources:**

Prehistoric  Historic  Both

*1950*

**P7. Owner Address:**

**P8. Recorded by:**

(Name, affiliation, and address)

*PCR Services*

*201 Santa Monica Blvd, Ste 500*

*Santa Monica, CA 90401*

**P9. Date Recorded:** *1/1/2014*

**P10. Survey Type:** (Describe)

**P11. Report Citation:** (Cite survey report and other sources, or enter "none.")

- Attachments:**  NONE  Continuation Sheet  District Record  Rock Art Record  
 Location Map  Building, Structure, and Object Record  Linear Feature Record  Artifact Record  
 Sketch Map  Archaeological Record  Milling Station Record  Photograph Record  
 Other: (List)

# PRIMARY RECORD

Other Listings  
Review Code \_\_\_\_\_ Reviewer \_\_\_\_\_ Date \_\_\_\_\_

Page \_\_\_\_\_ of \_\_\_\_\_ Resource Name or #: (Assigned by recorder)

**P1. Other Identifier:**

**P2. Location:**  Not for Publication  Unrestricted

**a. County** Los Angeles

and (P2b and P2c or P2d. Attach a Location Map as necessary.)

**b. USGS 7.5' Quad** \_\_\_\_\_ **Date** \_\_\_\_\_ **T** \_\_\_\_\_ ; **R** \_\_\_\_\_ ; **1/4 of** \_\_\_\_\_ **1/4 of Sec** \_\_\_\_\_ ; **B.M.**

**c. Address:** 127 \_\_\_\_\_ 29th St \_\_\_\_\_ City Hermosa Beach \_\_\_\_\_ Zip 90254

**d. UTM:** (Give more than one for large and/or linear resources) Zone \_\_\_\_\_ ; \_\_\_\_\_ mE/ \_\_\_\_\_ mN

**e. Other Locational Data** (e.g. Parcel #, directions to resource, elevation, etc., as appropriate)

Parcel No. 4181-028-009

**P3 Description:** (Describe resources and its major elements. Include design, materials, condition, alterations, size, and boundaries)

*This two-story single-family residence maintains its integrity and is potentially eligible as a good example of the Spanish Mission style.*

**P3b. Resource Attributes:** (List attributes and codes) HP 2. Single family property

**P4. Resources Present:**  Building  Structure  Object  Site  District  Element of District  Other (Isolates, etc.)



**P5b Description of Photo:**  
(View, date, accession #)  
north, 12/09/13

**P6. Date Constructed/Age and Sources:**  
 Prehistoric  Historic  Both  
1931 (LA Assessor)

**P7. Owner Address:**

**P8. Recorded by:**  
(Name, affiliation, and address)  
Amanda Kainer  
PCR Services  
201 Santa Monica Blvd, Ste 500  
Santa Monica, CA 90401

**P9. Date Recorded:** 1/1/2014

**P10. Survey Type:** (Describe)

**P11. Report Citation:** (Cite survey report and other sources, or enter "none.")

- Attachments:**
- NONE
  - Location Map
  - Sketch Map
  - Other: (List)
  - Continuation Sheet
  - Building, Structure, and Object Record
  - Archaeological Record
  - District Record
  - Linear Feature Record
  - Milling Station Record
  - Rock Art Record
  - Artifact Record
  - Photograph Record

# PRIMARY RECORD

Other Listings  
Review Code \_\_\_\_\_ Reviewer \_\_\_\_\_ Date \_\_\_\_\_

Page \_\_\_\_\_ of \_\_\_\_\_ Resource Name or #: (Assigned by recorder)

**P1. Other Identifier:**

**P2. Location:**  Not for Publication  Unrestricted

**a. County** Los Angeles

and (P2b and P2c or P2d. Attach a Location Map as necessary.)

**b. USGS 7.5' Quad** \_\_\_\_\_ **Date** \_\_\_\_\_ **T** \_\_\_\_\_ ; **R** \_\_\_\_\_ ; **1/4 of** \_\_\_\_\_ **1/4 of Sec** \_\_\_\_\_ ; **B.M.**

**c. Address:** 220 \_\_\_\_\_ 29th St \_\_\_\_\_ City Hermosa Beach \_\_\_\_\_ Zip 90254

**d. UTM:** (Give more than one for large and/or linear resources) Zone \_\_\_\_\_ ; \_\_\_\_\_ mE/ \_\_\_\_\_ mN

**e. Other Locational Data** (e.g. Parcel #, directions to resource, elevation, etc., as appropriate)

Parcel No. 4181-022-007

**P3 Description:** (Describe resources and its major elements. Include design, materials, condition, alterations, size, and boundaries)

*This two story wood-frame single-family residence maintains its integrity and is potentially eligible as a good example of the Beach Cottage style.*

**P3b. Resource Attributes:** (List attributes and codes) HP 2. Single family property

**P4. Resources Present:**  Building  Structure  Object  Site  District  Element of District  Other (Isolates, etc.)



**P5b Description of Photo:**

(View, date, accession #)

South, 12/09/13

**P6. Date Constructed/Age and Sources:**

Prehistoric  Historic  Both

1913

**P7. Owner Address:**

**P8. Recorded by:**

(Name, affiliation, and address)

PCR Services

201 Santa Monica Blvd, Ste 500

Santa Monica, CA 90401

**P9. Date Recorded:** 1/1/2014

**P10. Survey Type:** (Describe)

**P11. Report Citation:** (Cite survey report and other sources, or enter "none.")

- Attachments:**  NONE  Continuation Sheet  District Record  Rock Art Record  
 Location Map  Building, Structure, and Object Record  Linear Feature Record  Artifact Record  
 Sketch Map  Archaeological Record  Milling Station Record  Photograph Record  
 Other: (List)

# PRIMARY RECORD

Other Listings  
Review Code \_\_\_\_\_ Reviewer \_\_\_\_\_ Date \_\_\_\_\_

Page \_\_\_\_\_ of \_\_\_\_\_ Resource Name or #: (Assigned by recorder)

**P1. Other Identifier:**

**P2. Location:**  Not for Publication  Unrestricted

a. County *Los Angeles*

and (P2b and P2c or P2d. Attach a Location Map as necessary.)

b. USGS 7.5' Quad \_\_\_\_\_ Date \_\_\_\_\_ T \_\_\_\_\_ ; R \_\_\_\_\_ ; 1/4 of \_\_\_\_\_ 1/4 of Sec \_\_\_\_\_ ; B.M. \_\_\_\_\_

c. Address: *238* \_\_\_\_\_ *29th St* \_\_\_\_\_ City *Hermosa Beach* \_\_\_\_\_ Zip *90254*

d. UTM: (Give more than one for large and/or linear resources) Zone \_\_\_\_\_ ; \_\_\_\_\_ mE/ \_\_\_\_\_ mN

e. Other Locational Data (e.g. Parcel #, directions to resource, elevation, etc., as appropriate)

Parcel No. *4181-022-013*

**P3 Description:** (Describe resources and its major elements. Include design, materials, condition, alterations, size, and boundaries)

*This one-story wood-frame single-family residence maintains its integrity and is potentially eligible as a good example of the Mid-Century Modern style.*

**P3b. Resource Attributes:** (List attributes and codes) *HP 2. Single family property*

**P4. Resources Present:**  Building  Structure  Object  Site  District  Element of District  Other (Isolates, etc.)



P5b Description of Photo:  
(View, date, accession #)  
*South, 12/09/13*

**P6. Date Constructed/Age and Sources:**  
 Prehistoric  Historic  Both  
*1958*

**P7. Owner Address:**

**P8. Recorded by:**  
(Name, affiliation, and address)

*PCR Services  
201 Santa Monica Blvd, Ste 500  
Santa Monica, CA 90401*

**P9. Date Recorded:** *1/1/2014*

**P10. Survey Type:** (Describe)

**P11. Report Citation:** (Cite survey report and other sources, or enter "none.")

- Attachments:**  NONE  Continuation Sheet  District Record  Rock Art Record  
 Location Map  Building, Structure, and Object Record  Linear Feature Record  Artifact Record  
 Sketch Map  Archaeological Record  Milling Station Record  Photograph Record  
 Other: (List)

# PRIMARY RECORD

Other Listings  
Review Code \_\_\_\_\_ Reviewer \_\_\_\_\_ Date \_\_\_\_\_

Page \_\_\_\_\_ of \_\_\_\_\_ Resource Name or #: (Assigned by recorder)

**P1. Other Identifier:**

**P2. Location:**  Not for Publication  Unrestricted

**a. County** *Los Angeles*

and (P2b and P2c or P2d. Attach a Location Map as necessary.)

**b. USGS 7.5' Quad** \_\_\_\_\_ **Date** \_\_\_\_\_ **T** \_\_\_\_\_ ; **R** \_\_\_\_\_ ; **1/4 of** \_\_\_\_\_ **1/4 of Sec** \_\_\_\_\_ ; **B.M.**

**c. Address:** *254* \_\_\_\_\_ *29th St* \_\_\_\_\_ **City** *Hermosa Beach* \_\_\_\_\_ **Zip** *90254*

**d. UTM:** (Give more than one for large and/or linear resources) **Zone** \_\_\_\_\_ ; \_\_\_\_\_ **mE/** \_\_\_\_\_ **mN**

**e. Other Locational Data** (e.g. Parcel #, directions to resource, elevation, etc., as appropriate)

Parcel No. *4181-022-017*

**P3 Description:** (Describe resources and its major elements. Include design, materials, condition, alterations, size, and boundaries)

*This one-story stucco single-family residence maintains its integrity and is potentially eligible as a good example of the Spanish Colonial Revival style.*

**P3b. Resource Attributes:** (List attributes and codes) *HP 2. Single family property*

**P4. Resources Present:**  Building  Structure  Object  Site  District  Element of District  Other (Isolates, etc.)



**P5b Description of Photo:**

(View, date, accession #)

*South, 12/09/13*

**P6. Date Constructed/Age and Sources:**

Prehistoric  Historic  Both

*1927*

**P7. Owner Address:**

**P8. Recorded by:**

(Name, affiliation, and address)

*PCR Services*

*201 Santa Monica Blvd, Ste 500*

*Santa Monica, CA 90401*

**P9. Date Recorded:** *1/1/2014*

**P10. Survey Type:** (Describe)

**P11. Report Citation:** (Cite survey report and other sources, or enter "none.")

- Attachments:**  NONE  Continuation Sheet  District Record  Rock Art Record  
 Location Map  Building, Structure, and Object Record  Linear Feature Record  Artifact Record  
 Sketch Map  Archaeological Record  Milling Station Record  Photograph Record  
 Other: (List)

# PRIMARY RECORD

Other Listings  
Review Code \_\_\_\_\_ Reviewer \_\_\_\_\_ Date \_\_\_\_\_

Page of Resource Name or #: (Assigned by recorder)

**P1. Other Identifier:**

**P2. Location:**  Not for Publication  Unrestricted

a. County *Los Angeles*

and (P2b and P2c or P2d. Attach a Location Map as necessary.)

b. USGS 7.5' Quad Date T ; R ; 1/4 of 1/4 of Sec ; B.M.

c. Address: 306 29th St City Hermosa Beach Zip 90254

d. UTM: (Give more than one for large and/or linear resources) Zone ; mE/ mN

e. Other Locational Data (e.g. Parcel #, directions to resource, elevation, etc., as appropriate)

Parcel No. 4181-022-021

**P3 Description:** (Describe resources and its major elements. Include design, materials, condition, alterations, size, and boundaries)

*This one-story single-family residence maintains its integrity and is potentially eligible as a good example of the Spanish Colonial Revival style.*

**P3b. Resource Attributes:** (List attributes and codes) *HP 2. Single family property*

**P4. Resources Present:**  Building  Structure  Object  Site  District  Element of District  Other (Isolates, etc.)



P5b Description of Photo:  
(View, date, accession #)  
*South, 12/09/13*

**P6. Date Constructed/Age and Sources:**  
 Prehistoric  Historic  Both  
*1927*

**P7. Owner Address:**

**P8. Recorded by:**  
(Name, affiliation, and address)

*PCR Services  
201 Santa Monica Blvd, Ste 500  
Santa Monica, CA 90401*

**P9. Date Recorded:** *1/1/2014*

**P10. Survey Type:** (Describe)

**P11. Report Citation:** (Cite survey report and other sources, or enter "none.")

- Attachments:**
- NONE
  - Location Map
  - Sketch Map
  - Other: (List)
  - Continuation Sheet
  - Building, Structure, and Object Record
  - Archaeological Record
  - District Record
  - Linear Feature Record
  - Milling Station Record
  - Rock Art Record
  - Artifact Record
  - Photograph Record

# PRIMARY RECORD

Other Listings  
Review Code \_\_\_\_\_ Reviewer \_\_\_\_\_ Date \_\_\_\_\_

Page \_\_\_\_\_ of \_\_\_\_\_ Resource Name or #: (Assigned by recorder)

**P1. Other Identifier:**

**P2. Location:**  Not for Publication  Unrestricted

**a. County** *Los Angeles*

and (P2b and P2c or P2d. Attach a Location Map as necessary.)

**b. USGS 7.5' Quad** \_\_\_\_\_ **Date** \_\_\_\_\_ **T** \_\_\_\_\_ ; **R** \_\_\_\_\_ ; **1/4 of** \_\_\_\_\_ **1/4 of Sec** \_\_\_\_\_ ; **B.M.**

**c. Address:** *355* \_\_\_\_\_ *29th St* \_\_\_\_\_ **City** *Hermosa Beach* \_\_\_\_\_ **Zip** *90254*

**d. UTM:** (Give more than one for large and/or linear resources) **Zone** \_\_\_\_\_ ; \_\_\_\_\_ **mE/** \_\_\_\_\_ **mN**

**e. Other Locational Data** (e.g. Parcel #, directions to resource, elevation, etc., as appropriate)

Parcel No. *4181-021-039*

**P3 Description:** (Describe resources and its major elements. Include design, materials, condition, alterations, size, and boundaries)

*This one-story wood-frame single-family residence maintains its integrity and is potentially eligible as a good example of the Mid-Century Modern style.*

**P3b. Resource Attributes:** (List attributes and codes) *HP 2. Single family property*

**P4. Resources Present:**  Building  Structure  Object  Site  District  Element of District  Other (Isolates, etc.)



**P5b Description of Photo:**

(View, date, accession #)

*North, 12/09/13*

**P6. Date Constructed/Age and Sources:**

Prehistoric  Historic  Both

*1957*

**P7. Owner Address:**

**P8. Recorded by:**

(Name, affiliation, and address)

*PCR Services*

*201 Santa Monica Blvd, Ste 500*

*Santa Monica, CA 90401*

**P9. Date Recorded:** *1/1/2014*

**P10. Survey Type:** (Describe)

**P11. Report Citation:** (Cite survey report and other sources, or enter "none.")

- Attachments:**  NONE  Continuation Sheet  District Record  Rock Art Record  
 Location Map  Building, Structure, and Object Record  Linear Feature Record  Artifact Record  
 Sketch Map  Archaeological Record  Milling Station Record  Photograph Record  
 Other: (List)

# PRIMARY RECORD

Other Listings  
Review Code \_\_\_\_\_ Reviewer \_\_\_\_\_ Date \_\_\_\_\_

Page of Resource Name or #: (Assigned by recorder)

**P1. Other Identifier:**

**P2. Location:**  Not for Publication  Unrestricted

a. County *Los Angeles*

and (P2b and P2c or P2d. Attach a Location Map as necessary.)

b. USGS 7.5' Quad Date T ; R ; 1/4 of 1/4 of Sec ; B.M.

c. Address: 705 2nd St City Hermosa Beach Zip 90254

d. UTM: (Give more than one for large and/or linear resources) Zone ; mE/ mN

e. Other Locational Data (e.g. Parcel #, directions to resource, elevation, etc., as appropriate)

Parcel No. 4188-028-050

**P3 Description:** (Describe resources and its major elements. Include design, materials, condition, alterations, size, and boundaries)

*This one-story wood-frame single-family residence maintains its integrity and is potentially eligible as a good example of the Beach Cottage style.*

**P3b. Resource Attributes:** (List attributes and codes) *HP 2. Single family property*

**P4. Resources Present:**  Building  Structure  Object  Site  District  Element of District  Other (Isolates, etc.)



P5b Description of Photo:  
(View, date, accession #)  
*North, 12/11/13*

**P6. Date Constructed/Age and Sources:**  
 Prehistoric  Historic  Both  
1939

**P7. Owner Address:**

**P8. Recorded by:**  
(Name, affiliation, and address)

*PCR Services  
201 Santa Monica Blvd, Ste 500  
Santa Monica, CA 90401*

**P9. Date Recorded:** *1/1/2014*

**P10. Survey Type:** (Describe)

**P11. Report Citation:** (Cite survey report and other sources, or enter "none.")

- Attachments:**
- NONE
  - Location Map
  - Sketch Map
  - Other: (List)
  - Continuation Sheet
  - Building, Structure, and Object Record
  - Archaeological Record
  - District Record
  - Linear Feature Record
  - Milling Station Record
  - Rock Art Record
  - Artifact Record
  - Photograph Record

# PRIMARY RECORD

Other Listings  
Review Code \_\_\_\_\_ Reviewer \_\_\_\_\_ Date \_\_\_\_\_

Page of Resource Name or #: (Assigned by recorder)

**P1. Other Identifier:**

**P2. Location:**  Not for Publication  Unrestricted

a. County *Los Angeles*

and (P2b and P2c or P2d. Attach a Location Map as necessary.)

b. USGS 7.5' Quad Date T ; R ; 1/4 of 1/4 of Sec ; B.M.

c. Address: *708* 2nd St City *Hermosa Beach* Zip *90254*

d. UTM: (Give more than one for large and/or linear resources) Zone ; mE/ mN

e. Other Locational Data (e.g. Parcel #, directions to resource, elevation, etc., as appropriate)

Parcel No. *4188-022-021*

**P3 Description:** (Describe resources and its major elements. Include design, materials, condition, alterations, size, and boundaries)

*This one-story wood-frame single-family residence maintains its integrity and is potentially eligible as a good example of the Beach Cottage style.*

**P3b. Resource Attributes:** (List attributes and codes) *HP 2. Single family property*

**P4. Resources Present:**  Building  Structure  Object  Site  District  Element of District  Other (Isolates, etc.)



**P5b Description of Photo:**

(View, date, accession #)

*South, 12/11/13*

**P6. Date Constructed/Age and Sources:**

Prehistoric  Historic  Both

*1927*

**P7. Owner Address:**

**P8. Recorded by:**

(Name, affiliation, and address)

*PCR Services*

*201 Santa Monica Blvd, Ste 500*

*Santa Monica, CA 90401*

**P9. Date Recorded:** *1/1/2014*

**P10. Survey Type:** (Describe)

**P11. Report Citation:** (Cite survey report and other sources, or enter "none.")

- Attachments:**  NONE  Continuation Sheet  District Record  Rock Art Record  
 Location Map  Building, Structure, and Object Record  Linear Feature Record  Artifact Record  
 Sketch Map  Archaeological Record  Milling Station Record  Photograph Record  
 Other: (List)

# PRIMARY RECORD

Other Listings  
Review Code \_\_\_\_\_ Reviewer \_\_\_\_\_ Date \_\_\_\_\_

Page of Resource Name or #: (Assigned by recorder)

**P1. Other Identifier:**

**P2. Location:**  Not for Publication  Unrestricted

a. County Los Angeles

and (P2b and P2c or P2d. Attach a Location Map as necessary.)

b. USGS 7.5' Quad Date T ; R ; 1/4 of 1/4 of Sec ; B.M.

c. Address: 715 2nd St City Hermosa Beach Zip 90254

d. UTM: (Give more than one for large and/or linear resources) Zone ; mE/ mN

e. Other Locational Data (e.g. Parcel #, directions to resource, elevation, etc., as appropriate)

Parcel No. 4188-028-051

**P3 Description:** (Describe resources and its major elements. Include design, materials, condition, alterations, size, and boundaries)

*This one-story wood-frame single-family residence maintains its integrity and is potentially eligible as a good example of the Beach Cottage style.*

**P3b. Resource Attributes:** (List attributes and codes) HP 2. Single family property

**P4. Resources Present:**  Building  Structure  Object  Site  District  Element of District  Other (Isolates, etc.)



P5b Description of Photo:

(View, date, accession #)

North, 12/11/13

**P6. Date Constructed/Age and Sources:**

Prehistoric  Historic  Both

1950

**P7. Owner Address:**

**P8. Recorded by:**

(Name, affiliation, and address)

PCR Services

201 Santa Monica Blvd, Ste 500

Santa Monica, CA 90401

**P9. Date Recorded:** 1/1/2014

**P10. Survey Type:** (Describe)

**P11. Report Citation:** (Cite survey report and other sources, or enter "none.")

- Attachments:**  NONE  Continuation Sheet  District Record  Rock Art Record  
 Location Map  Building, Structure, and Object Record  Linear Feature Record  Artifact Record  
 Sketch Map  Archaeological Record  Milling Station Record  Photograph Record  
 Other: (List)

# PRIMARY RECORD

Other Listings

Review Code \_\_\_\_\_ Reviewer \_\_\_\_\_ Date \_\_\_\_\_

Page of Resource Name or #: (Assigned by recorder)

**P1. Other Identifier:**

**P2. Location:**  Not for Publication  Unrestricted

a. County *Los Angeles*

and (P2b and P2c or P2d. Attach a Location Map as necessary.)

b. USGS 7.5' Quad Date T ; R ; 1/4 of 1/4 of Sec ; B.M.

c. Address: *838* 2nd St City *Hermosa Beach* Zip *90254*

d. UTM: (Give more than one for large and/or linear resources) Zone ; mE/ mN

e. Other Locational Data (e.g. Parcel #, directions to resource, elevation, etc., as appropriate)

Parcel No. *4186-026-014*

**P3 Description:** (Describe resources and its major elements. Include design, materials, condition, alterations, size, and boundaries)

*This one-story wood-frame single-family residence maintains its integrity and is potentially eligible as a good example of the Beach Cottage style.*

**P3b. Resource Attributes:** (List attributes and codes) *HP 2. Single family property*

**P4. Resources Present:**  Building  Structure  Object  Site  District  Element of District  Other (Isolates, etc.)



P5b Description of Photo:

(View, date, accession #)

*North, 12/11/13*

**P6. Date Constructed/Age and Sources:**

Prehistoric  Historic  Both

*1921*

**P7. Owner Address:**

**P8. Recorded by:**

(Name, affiliation, and address)

*PCR Services*

*201 Santa Monica Blvd, Ste 500*

*Santa Monica, CA 90401*

**P9. Date Recorded:** *1/1/2014*

**P10. Survey Type:** (Describe)

**P11. Report Citation:** (Cite survey report and other sources, or enter "none.")

- Attachments:**  NONE  Continuation Sheet  District Record  Rock Art Record  
 Location Map  Building, Structure, and Object Record  Linear Feature Record  Artifact Record  
 Sketch Map  Archaeological Record  Milling Station Record  Photograph Record  
 Other: (List)

# PRIMARY RECORD

Other Listings  
Review Code \_\_\_\_\_ Reviewer \_\_\_\_\_ Date \_\_\_\_\_

Page \_\_\_\_\_ of \_\_\_\_\_ Resource Name or #: (Assigned by recorder)

**P1. Other Identifier:**

**P2. Location:**  Not for Publication  Unrestricted

a. County *Los Angeles*

and (P2b and P2c or P2d. Attach a Location Map as necessary.)

b. USGS 7.5' Quad \_\_\_\_\_ Date \_\_\_\_\_ T \_\_\_\_\_ ; R \_\_\_\_\_ ; 1/4 of \_\_\_\_\_ 1/4 of Sec \_\_\_\_\_ ; B.M. \_\_\_\_\_

c. Address: *1244* \_\_\_\_\_ *2nd St* \_\_\_\_\_ City *Hermosa Beach* \_\_\_\_\_ Zip *90254*

d. UTM: (Give more than one for large and/or linear resources) Zone \_\_\_\_\_ ; \_\_\_\_\_ mE/ \_\_\_\_\_ mN

e. Other Locational Data (e.g. Parcel #, directions to resource, elevation, etc., as appropriate)

Parcel No. *4186-027-031*

**P3 Description:** (Describe resources and its major elements. Include design, materials, condition, alterations, size, and boundaries)

*This one-story single-family residence sheathed in stucco maintains its integrity and is potentially eligible as a good example of the Spanish Colonial Revival style.*

**P3b. Resource Attributes:** (List attributes and codes) *HP 2. Single family property*

**P4. Resources Present:**  Building  Structure  Object  Site  District  Element of District  Other (Isolates, etc.)



P5b Description of Photo:

(View, date, accession #)

*South, 12/11/13*

**P6. Date Constructed/Age and Sources:**

Prehistoric  Historic  Both

*1929*

**P7. Owner Address:**

**P8. Recorded by:**

(Name, affiliation, and address)

*PCR Services*

*201 Santa Monica Blvd, Ste 500*

*Santa Monica, CA 90401*

**P9. Date Recorded:** *1/1/2014*

**P10. Survey Type:** (Describe)

**P11. Report Citation:** (Cite survey report and other sources, or enter "none.")

- Attachments:**  NONE  Continuation Sheet  District Record  Rock Art Record  
 Location Map  Building, Structure, and Object Record  Linear Feature Record  Artifact Record  
 Sketch Map  Archaeological Record  Milling Station Record  Photograph Record  
 Other: (List)

# PRIMARY RECORD

Other Listings

Review Code \_\_\_\_\_ Reviewer \_\_\_\_\_ Date \_\_\_\_\_

Page of Resource Name or #: (Assigned by recorder)

P1. Other Identifier: Bungalow Grouping: 1101 - 1041 2nd Street

P2. Location:  Not for Publication  Unrestricted a. County Los Angeles

and (P2b and P2c or P2d. Attach a Location Map as necessary.)

b. USGS 7.5' Quad Date T ; R ; 1/4 of 1/4 of Sec ; B.M.

c. Address: 2nd Street City Hermosa Beach Zip 90254

d. UTM: (Give more than one for large and/or linear resources) Zone ; mE/ mN

e. Other Locational Data (e.g. Parcel #, directions to resource, elevation, etc., as appropriate)

Parcel No. See below

P3 Description: (Describe resources and its major elements. Include design, materials, condition, alterations, size, and boundaries)

Grouping of six beach bungalows (1101, 1103, 1025, 1031, 1037, 1041) potentially eligible as distinctive examples of one-story beach bungalows in Hermosa Beach with good integrity.

- 1101 2nd Street (APN 4186-024-020) constructed in 1924.
- 1103 2nd Street (APN 4186-024-019) constructed in 1923.
- 1025 2nd Street (APN 4186-024-024) constructed in 1928.
- 1031 2nd Street (APN 4186-024-025) constructed in 1925.
- 1037 2nd Street (APN 4186-024-026) constructed in 1930.
- 1041 2nd Street (APN 4186-024-021) constructed in 1923.

P3b. Resource Attributes: (List attributes and codes) HP 2. Single family property

P4. Resources Present:  Building  Structure  Object  Site  District  Element of District  Other (Isolates, etc.)



P5b Description of Photo:  
(View, date, accession #)  
View North, 2013

P6. Date Constructed/Age and Sources:  
 Prehistoric  Historic  Both  
1923-1930

P7. Owner Address:

P8. Recorded by:  
(Name, affiliation, and address)

PCR Services  
233 Wilshire Blvd., Suite 130  
Santa Monica, CA 90401

P9. Date Recorded: 2/24/2014

P10. Survey Type: (Describe)

P11. Report Citation: (Cite survey report and other sources, or enter "none.")

- Attachments:  NONE  Continuation Sheet  District Record  Rock Art Record  
 Location Map  Building, Structure, and Object Record  Linear Feature Record  Artifact Record  
 Sketch Map  Archaeological Record  Milling Station Record  Photograph Record  
 Other: (List)

# PRIMARY RECORD

Other Listings

Review Code \_\_\_\_\_ Reviewer \_\_\_\_\_ Date \_\_\_\_\_

Page \_\_\_\_\_ of \_\_\_\_\_ Resource Name or #: (Assigned by recorder)

**P1. Other Identifier:**

**P2. Location:**  Not for Publication  Unrestricted

a. County *Los Angeles*

and (P2b and P2c or P2d. Attach a Location Map as necessary.)

b. USGS 7.5' Quad \_\_\_\_\_ Date \_\_\_\_\_ T \_\_\_\_\_ ; R \_\_\_\_\_ ; 1/4 of \_\_\_\_\_ 1/4 of Sec \_\_\_\_\_ ; B.M. \_\_\_\_\_

c. Address: *119* \_\_\_\_\_ *30th St* \_\_\_\_\_ City *Hermosa Beach* \_\_\_\_\_ Zip *90254*

d. UTM: (Give more than one for large and/or linear resources) Zone \_\_\_\_\_ ; \_\_\_\_\_ mE/ \_\_\_\_\_ mN

e. Other Locational Data (e.g. Parcel #, directions to resource, elevation, etc., as appropriate)

Parcel No. *4181-029-007*

**P3 Description:** (Describe resources and its major elements. Include design, materials, condition, alterations, size, and boundaries)

*This one-story wood-frame single-family residence maintains its integrity and is potentially eligible as a good example of the Beach Cottage style.*

**P3b. Resource Attributes:** (List attributes and codes) *HP 2. Single family property*

**P4. Resources Present:**  Building  Structure  Object  Site  District  Element of District  Other (Isolates, etc.)



P5b Description of Photo:

(View, date, accession #)

*North, 12/ 09/13*

**P6. Date Constructed/Age and Sources:**

Prehistoric  Historic  Both

*1920*

**P7. Owner Address:**

**P8. Recorded by:**

(Name, affiliation, and address)

*PCR Services*

*201 Santa Monica Blvd, Ste 500*

*Santa Monica, CA 90401*

**P9. Date Recorded:** *1/1/2014*

**P10. Survey Type:** (Describe)

**P11. Report Citation:** (Cite survey report and other sources, or enter "none.")

- Attachments:**  NONE  Continuation Sheet  District Record  Rock Art Record  
 Location Map  Building, Structure, and Object Record  Linear Feature Record  Artifact Record  
 Sketch Map  Archaeological Record  Milling Station Record  Photograph Record  
 Other: (List)

# PRIMARY RECORD

Other Listings  
Review Code \_\_\_\_\_ Reviewer \_\_\_\_\_ Date \_\_\_\_\_

Page of Resource Name or #: (Assigned by recorder)

**P1. Other Identifier:**

**P2. Location:**  Not for Publication  Unrestricted

a. County *Los Angeles*

and (P2b and P2c or P2d. Attach a Location Map as necessary.)

b. USGS 7.5' Quad Date T ; R ; 1/4 of 1/4 of Sec ; B.M.

c. Address: 125 30th St City *Hermosa Beach* Zip 90254

d. UTM: (Give more than one for large and/or linear resources) Zone ; mE/ mN

e. Other Locational Data (e.g. Parcel #, directions to resource, elevation, etc., as appropriate)

Parcel No. *4181-029-009*

**P3 Description:** (Describe resources and its major elements. Include design, materials, condition, alterations, size, and boundaries)

*This one-story single-family residence maintains its integrity and is potentially eligible as a good example of the Spanish Colonial Revival style.*

**P3b. Resource Attributes:** (List attributes and codes) *HP 2. Single family property*

**P4. Resources Present:**  Building  Structure  Object  Site  District  Element of District  Other (Isolates, etc.)



P5b Description of Photo:

(View, date, accession #)

*North, 12/09/13*

**P6. Date Constructed/Age and Sources:**

Prehistoric  Historic  Both

*1932*

**P7. Owner Address:**

**P8. Recorded by:**

(Name, affiliation, and address)

*PCR Services*

*201 Santa Monica Blvd, Ste 500*

*Santa Monica, CA 90401*

**P9. Date Recorded:** *1/1/2014*

**P10. Survey Type:** (Describe)

**P11. Report Citation:** (Cite survey report and other sources, or enter "none.")

- Attachments:**  NONE  Continuation Sheet  District Record  Rock Art Record  
 Location Map  Building, Structure, and Object Record  Linear Feature Record  Artifact Record  
 Sketch Map  Archaeological Record  Milling Station Record  Photograph Record  
 Other: (List)

# PRIMARY RECORD

Other Listings  
Review Code \_\_\_\_\_ Reviewer \_\_\_\_\_ Date \_\_\_\_\_

Page \_\_\_\_\_ of \_\_\_\_\_ Resource Name or #: (Assigned by recorder)

**P1. Other Identifier:**

**P2. Location:**  Not for Publication  Unrestricted

a. County *Los Angeles*

and (P2b and P2c or P2d. Attach a Location Map as necessary.)

b. USGS 7.5' Quad \_\_\_\_\_ Date \_\_\_\_\_ T \_\_\_\_\_ ; R \_\_\_\_\_ ; 1/4 of \_\_\_\_\_ 1/4 of Sec \_\_\_\_\_ ; B.M. \_\_\_\_\_

c. Address: *133* \_\_\_\_\_ *30th St* City *Hermosa Beach* Zip *90254*

d. UTM: (Give more than one for large and/or linear resources) Zone \_\_\_\_\_ ; \_\_\_\_\_ mE/ \_\_\_\_\_ mN

e. Other Locational Data (e.g. Parcel #, directions to resource, elevation, etc., as appropriate)

Parcel No. *4181-029-012*

**P3 Description:** (Describe resources and its major elements. Include design, materials, condition, alterations, size, and boundaries)

*This one-story wood-frame single-family residence maintains its integrity and is potentially eligible as a good example of the Beach Cottage style.*

**P3b. Resource Attributes:** (List attributes and codes) *HP 2. Single family property*

**P4. Resources Present:**  Building  Structure  Object  Site  District  Element of District  Other (Isolates, etc.)



P5b Description of Photo:

(View, date, accession #)

*North, 12/09/13*

**P6. Date Constructed/Age and Sources:**

Prehistoric  Historic  Both

*1926*

**P7. Owner Address:**

**P8. Recorded by:**

(Name, affiliation, and address)

*PCR Services*

*201 Santa Monica Blvd, Ste 500*

*Santa Monica, CA 90401*

**P9. Date Recorded:** *1/1/2014*

**P10. Survey Type:** (Describe)

**P11. Report Citation:** (Cite survey report and other sources, or enter "none.")

- Attachments:**  NONE  Continuation Sheet  District Record  Rock Art Record  
 Location Map  Building, Structure, and Object Record  Linear Feature Record  Artifact Record  
 Sketch Map  Archaeological Record  Milling Station Record  Photograph Record  
 Other: (List)

# PRIMARY RECORD

Other Listings

Review Code \_\_\_\_\_ Reviewer \_\_\_\_\_ Date \_\_\_\_\_

Page \_\_\_\_\_ of \_\_\_\_\_ Resource Name or #: (Assigned by recorder)

**P1. Other Identifier:**

**P2. Location:**  Not for Publication  Unrestricted

a. County *Los Angeles*

and (P2b and P2c or P2d. Attach a Location Map as necessary.)

b. USGS 7.5' Quad \_\_\_\_\_ Date \_\_\_\_\_ T \_\_\_\_\_ ; R \_\_\_\_\_ ; 1/4 of \_\_\_\_\_ 1/4 of Sec \_\_\_\_\_ ; B.M. \_\_\_\_\_

c. Address: *246* \_\_\_\_\_ *30th St* City *Hermosa Beach* Zip *90254*

d. UTM: (Give more than one for large and/or linear resources) Zone \_\_\_\_\_ ; mE/ mN

e. Other Locational Data (e.g. Parcel #, directions to resource, elevation, etc., as appropriate)

Parcel No. *4181-021-016*

**P3 Description:** (Describe resources and its major elements. Include design, materials, condition, alterations, size, and boundaries)

*This one-story wood-frame single-family residence maintains its integrity and is potentially eligible as a good example of the Beach Cottage style.*

**P3b. Resource Attributes:** (List attributes and codes) *HP 2. Single family property*

**P4. Resources Present:**  Building  Structure  Object  Site  District  Element of District  Other (Isolates, etc.)



P5b Description of Photo:

(View, date, accession #)

*South, 12/09/13*

**P6. Date Constructed/Age and Sources:**

Prehistoric  Historic  Both

*1921*

**P7. Owner Address:**

**P8. Recorded by:**

(Name, affiliation, and address)

*PCR Services*

*201 Santa Monica Blvd, Ste 500*

*Santa Monica, CA 90401*

**P9. Date Recorded:** *1/1/2014*

**P10. Survey Type:** (Describe)

**P11. Report Citation:** (Cite survey report and other sources, or enter "none.")

- Attachments:**  NONE  Continuation Sheet  District Record  Rock Art Record  
 Location Map  Building, Structure, and Object Record  Linear Feature Record  Artifact Record  
 Sketch Map  Archaeological Record  Milling Station Record  Photograph Record  
 Other: (List)

# PRIMARY RECORD

Other Listings

Review Code \_\_\_\_\_ Reviewer \_\_\_\_\_ Date \_\_\_\_\_

Page of Resource Name or #: (Assigned by recorder)

**P1. Other Identifier:**

**P2. Location:**  Not for Publication  Unrestricted

a. County *Los Angeles*

and (P2b and P2c or P2d. Attach a Location Map as necessary.)

b. USGS 7.5' Quad Date T ; R ; 1/4 of 1/4 of Sec ; B.M.

c. Address: *260* 30th St City *Hermosa Beach* Zip *90254*

d. UTM: (Give more than one for large and/or linear resources) Zone ; mE/ mN

e. Other Locational Data (e.g. Parcel #, directions to resource, elevation, etc., as appropriate)

Parcel No. *4181-021-020*

**P3 Description:** (Describe resources and its major elements. Include design, materials, condition, alterations, size, and boundaries)

*This one-story wood-frame single-family residence maintains its integrity and is potentially eligible as a good example of the Spanish Colonial Revival style.*

**P3b. Resource Attributes:** (List attributes and codes) *HP 2. Single family property*

**P4. Resources Present:**  Building  Structure  Object  Site  District  Element of District  Other (Isolates, etc.)



P5b Description of Photo:

(View, date, accession #)

*South, 12/09/13*

**P6. Date Constructed/Age and Sources:**

Prehistoric  Historic  Both

*1930*

**P7. Owner Address:**

**P8. Recorded by:**

(Name, affiliation, and address)

*Amanda Kainer*

*PCR Services*

*201 Santa Monica Blvd, Ste 500*

*Santa Monica, CA 90401*

**P9. Date Recorded:** *1/1/2014*

**P10. Survey Type:** (Describe)

**P11. Report Citation:** (Cite survey report and other sources, or enter "none.")

- Attachments:**  NONE  Continuation Sheet  District Record  Rock Art Record  
 Location Map  Building, Structure, and Object Record  Linear Feature Record  Artifact Record  
 Sketch Map  Archaeological Record  Milling Station Record  Photograph Record  
 Other: (List)

# PRIMARY RECORD

Other Listings  
Review Code \_\_\_\_\_ Reviewer \_\_\_\_\_ Date \_\_\_\_\_

Page \_\_\_\_\_ of \_\_\_\_\_ Resource Name or #: (Assigned by recorder)

**P1. Other Identifier:**

**P2. Location:**  Not for Publication  Unrestricted

a. County *Los Angeles*

and (P2b and P2c or P2d. Attach a Location Map as necessary.)

b. USGS 7.5' Quad \_\_\_\_\_ Date \_\_\_\_\_ T \_\_\_\_\_ ; R \_\_\_\_\_ ; 1/4 of \_\_\_\_\_ 1/4 of Sec \_\_\_\_\_ ; B.M. \_\_\_\_\_

c. Address: *327* \_\_\_\_\_ *30th St* \_\_\_\_\_ City *Hermosa Beach* \_\_\_\_\_ Zip *90254*

d. UTM: (Give more than one for large and/or linear resources) Zone \_\_\_\_\_ ; \_\_\_\_\_ mE/ \_\_\_\_\_ mN

e. Other Locational Data (e.g. Parcel #, directions to resource, elevation, etc., as appropriate)

Parcel No. *4181-020-027*

**P3 Description:** (Describe resources and its major elements. Include design, materials, condition, alterations, size, and boundaries)

*This one-story wood-frame single-family residence maintains its integrity and is potentially eligible as a good example of the Beach Cottage style.*

**P3b. Resource Attributes:** (List attributes and codes) *HP 2. Single family property*

**P4. Resources Present:**  Building  Structure  Object  Site  District  Element of District  Other (Isolates, etc.)



P5b Description of Photo:  
(View, date, accession #)  
*north, 12/09/13*

**P6. Date Constructed/Age and Sources:**  
 Prehistoric  Historic  Both  
*1937 (LA Assessor)*

**P7. Owner Address:**

**P8. Recorded by:**  
(Name, affiliation, and address)  
*Amanda Kainer  
PCR Services  
201 Santa Monica Blvd, Ste 500  
Santa Monica, CA 90401*

**P9. Date Recorded:** *1/1/2014*

**P10. Survey Type:** (Describe)

**P11. Report Citation:** (Cite survey report and other sources, or enter "none.")

- Attachments:**
- NONE
  - Location Map
  - Sketch Map
  - Other: (List)
  - Continuation Sheet
  - Building, Structure, and Object Record
  - Archaeological Record
  - District Record
  - Linear Feature Record
  - Milling Station Record
  - Rock Art Record
  - Artifact Record
  - Photograph Record

# PRIMARY RECORD

Other Listings  
Review Code \_\_\_\_\_ Reviewer \_\_\_\_\_ Date \_\_\_\_\_

Page \_\_\_\_\_ of \_\_\_\_\_ Resource Name or #: (Assigned by recorder)

**P1. Other Identifier:**

**P2. Location:**  Not for Publication  Unrestricted

a. County *Los Angeles*

and (P2b and P2c or P2d. Attach a Location Map as necessary.)

b. USGS 7.5' Quad \_\_\_\_\_ Date \_\_\_\_\_ T \_\_\_\_\_ ; R \_\_\_\_\_ ; 1/4 of \_\_\_\_\_ 1/4 of Sec \_\_\_\_\_ ; B.M. \_\_\_\_\_

c. Address: *403* \_\_\_\_\_ *30th St* \_\_\_\_\_ City *Hermosa Beach* \_\_\_\_\_ Zip *90254*

d. UTM: (Give more than one for large and/or linear resources) Zone \_\_\_\_\_ ; \_\_\_\_\_ mE/ \_\_\_\_\_ mN

e. Other Locational Data (e.g. Parcel #, directions to resource, elevation, etc., as appropriate)

Parcel No. *4181-009-001*

**P3 Description:** (Describe resources and its major elements. Include design, materials, condition, alterations, size, and boundaries)

*This one-story wood-frame single-family residence maintains its integrity and is potentially eligible as a good example of the Spanish Colonial Revival style.*

**P3b. Resource Attributes:** (List attributes and codes) *HP 2. Single family property*

**P4. Resources Present:**  Building  Structure  Object  Site  District  Element of District  Other (Isolates, etc.)



P5b Description of Photo:

(View, date, accession #)

*North, 12/09/13*

**P6. Date Constructed/Age and Sources:**

Prehistoric  Historic  Both

*1926*

**P7. Owner Address:**

**P8. Recorded by:**

(Name, affiliation, and address)

*PCR Services*

*201 Santa Monica Blvd, Ste 500*

*Santa Monica, CA 90401*

**P9. Date Recorded:** *1/1/2014*

**P10. Survey Type:** (Describe)

**P11. Report Citation:** (Cite survey report and other sources, or enter "none.")

- Attachments:**  NONE  Continuation Sheet  District Record  Rock Art Record  
 Location Map  Building, Structure, and Object Record  Linear Feature Record  Artifact Record  
 Sketch Map  Archaeological Record  Milling Station Record  Photograph Record  
 Other: (List)

# PRIMARY RECORD

Other Listings  
Review Code \_\_\_\_\_ Reviewer \_\_\_\_\_ Date \_\_\_\_\_

Page of Resource Name or #: (Assigned by recorder)

**P1. Other Identifier:**

**P2. Location:**  Not for Publication  Unrestricted

a. County *Los Angeles*

and (P2b and P2c or P2d. Attach a Location Map as necessary.)

b. USGS 7.5' Quad Date T ; R ; 1/4 of 1/4 of Sec ; B.M.

c. Address: *426* 30th St City *Hermosa Beach* Zip *90254*

d. UTM: (Give more than one for large and/or linear resources) Zone ; mE/ mN

e. Other Locational Data (e.g. Parcel #, directions to resource, elevation, etc., as appropriate)

Parcel No. *4181-008-012*

**P3 Description:** (Describe resources and its major elements. Include design, materials, condition, alterations, size, and boundaries)

**P3b. Resource Attributes:** (List attributes and codes) *HP 2. Single family property*

**P4. Resources Present:**  Building  Structure  Object  Site  District  Element of District  Other (Isolates, etc.)



P5b Description of Photo:  
(View, date, accession #)  
*South, 12/09/13*

**P6. Date Constructed/Age and Sources:**  
 Prehistoric  Historic  Both  
*1960*

**P7. Owner Address:**

**P8. Recorded by:**  
(Name, affiliation, and address)  
*Amanda Kainer*  
*PCR Services*  
*201 Santa Monica Blvd, Ste 500*  
*Santa Monica, CA 90401*

**P9. Date Recorded:** *1/1/2014*

**P10. Survey Type:** (Describe)

**P11. Report Citation:** (Cite survey report and other sources, or enter "none.")

- Attachments:**
- NONE
  - Location Map
  - Sketch Map
  - Other: (List)
  - Continuation Sheet
  - Building, Structure, and Object Record
  - Archaeological Record
  - District Record
  - Linear Feature Record
  - Milling Station Record
  - Rock Art Record
  - Artifact Record
  - Photograph Record

# PRIMARY RECORD

Other Listings  
Review Code \_\_\_\_\_ Reviewer \_\_\_\_\_ Date \_\_\_\_\_

Page of Resource Name or #: (Assigned by recorder)

**P1. Other Identifier:**

**P2. Location:**  Not for Publication  Unrestricted

a. County *Los Angeles*

and (P2b and P2c or P2d. Attach a Location Map as necessary.)

b. USGS 7.5' Quad Date T ; R ; 1/4 of 1/4 of Sec ; B.M.

c. Address: 124 31st St City *Hermosa Beach* Zip 90254

d. UTM: (Give more than one for large and/or linear resources) Zone ; mE/ mN

e. Other Locational Data (e.g. Parcel #, directions to resource, elevation, etc., as appropriate)

Parcel No. *4181-029-008*

**P3 Description:** (Describe resources and its major elements. Include design, materials, condition, alterations, size, and boundaries)

*This two story wood-frame single-family residence maintains its integrity and is potentially eligible as a good example of the Beach Cottage style.*

**P3b. Resource Attributes:** (List attributes and codes) *HP 2. Single family property*

**P4. Resources Present:**  Building  Structure  Object  Site  District  Element of District  Other (Isolates, etc.)



P5b Description of Photo:  
(View, date, accession #)  
*South, 12/09/13*

**P6. Date Constructed/Age and Sources:**  
 Prehistoric  Historic  Both  
*1912 (LA Assessor)*

**P7. Owner Address:**

**P8. Recorded by:**  
(Name, affiliation, and address)

*PCR Services  
201 Santa Monica Blvd, Ste 500  
Santa Monica, CA 90401*

**P9. Date Recorded:** *1/1/2014*

**P10. Survey Type:** (Describe)

**P11. Report Citation:** (Cite survey report and other sources, or enter "none.")

- Attachments:**
- NONE
  - Location Map
  - Sketch Map
  - Other: (List)
  - Continuation Sheet
  - Building, Structure, and Object Record
  - Archaeological Record
  - District Record
  - Linear Feature Record
  - Milling Station Record
  - Rock Art Record
  - Artifact Record
  - Photograph Record

# PRIMARY RECORD

Other Listings  
Review Code \_\_\_\_\_ Reviewer \_\_\_\_\_ Date \_\_\_\_\_

Page \_\_\_\_\_ of \_\_\_\_\_ Resource Name or #: (Assigned by recorder)

**P1. Other Identifier:**

**P2. Location:**  Not for Publication  Unrestricted

a. County *Los Angeles*

and (P2b and P2c or P2d. Attach a Location Map as necessary.)

b. USGS 7.5' Quad \_\_\_\_\_ Date \_\_\_\_\_ T \_\_\_\_\_ ; R \_\_\_\_\_ ; 1/4 of \_\_\_\_\_ 1/4 of Sec \_\_\_\_\_ ; B.M. \_\_\_\_\_

c. Address: *209* \_\_\_\_\_ *31st St* City *Hermosa Beach* Zip *90254*

d. UTM: (Give more than one for large and/or linear resources) Zone \_\_\_\_\_ ; \_\_\_\_\_ mE/ \_\_\_\_\_ mN

e. Other Locational Data (e.g. Parcel #, directions to resource, elevation, etc., as appropriate)

Parcel No. *4181-019-007*

**P3 Description:** (Describe resources and its major elements. Include design, materials, condition, alterations, size, and boundaries)

*This one-story wood-frame property maintains its integrity and is potentially eligible as a good example of the Arts and Crafts style.*

**P3b. Resource Attributes:** (List attributes and codes) *HP 2. Single family property*

**P4. Resources Present:**  Building  Structure  Object  Site  District  Element of District  Other (Isolates, etc.)



P5b Description of Photo:

(View, date, accession #)

*North, 12/09/13*

**P6. Date Constructed/Age and Sources:**

Prehistoric  Historic  Both

*1912/1956 (LA Assessor)*

**P7. Owner Address:**

**P8. Recorded by:**

(Name, affiliation, and address)

*PCR Services*

*201 Santa Monica Blvd, Ste 500*

*Santa Monica, CA 90401*

**P9. Date Recorded:** *1/1/2014*

**P10. Survey Type:** (Describe)

**P11. Report Citation:** (Cite survey report and other sources, or enter "none.")

- Attachments:**  NONE  Continuation Sheet  District Record  Rock Art Record  
 Location Map  Building, Structure, and Object Record  Linear Feature Record  Artifact Record  
 Sketch Map  Archaeological Record  Milling Station Record  Photograph Record  
 Other: (List)

# PRIMARY RECORD

Other Listings  
Review Code \_\_\_\_\_ Reviewer \_\_\_\_\_ Date \_\_\_\_\_

Page of Resource Name or #: (Assigned by recorder)

**P1. Other Identifier:**

**P2. Location:**  Not for Publication  Unrestricted

**a. County** Los Angeles

and (P2b and P2c or P2d. Attach a Location Map as necessary.)

**b. USGS 7.5' Quad** Date T ; R ; 1/4 of 1/4 of Sec ; **B.M.**

c. Address: 254 31st St City Hermosa Beach Zip 90254

d. UTM: (Give more than one for large and/or linear resources) Zone ; mE/ mN

e. Other Locational Data (e.g. Parcel #, directions to resource, elevation, etc., as appropriate)

Parcel No. 4181-020-017

**P3 Description:** (Describe resources and its major elements. Include design, materials, condition, alterations, size, and boundaries)

*This one-story single-family residence maintains its integrity and is potentially eligible as a good example of the Spanish Colonial Revival style.*

**P3b. Resource Attributes:** (List attributes and codes) *HP 2. Single family property*

**P4. Resources Present:**  Building  Structure  Object  Site  District  Element of District  Other (Isolates, etc.)



**P5b Description of Photo:**

(View, date, accession #)

*South, 12/09/13*

**P6. Date Constructed/Age and Sources:**

Prehistoric  Historic  Both

1930

**P7. Owner Address:**

**P8. Recorded by:**

(Name, affiliation, and address)

*PCR Services*

*201 Santa Monica Blvd, Ste 500*

*Santa Monica, CA 90401*

**P9. Date Recorded:** *1/1/2014*

**P10. Survey Type:** (Describe)

**P11. Report Citation:** (Cite survey report and other sources, or enter "none.")

- Attachments:**  NONE  Continuation Sheet  District Record  Rock Art Record  
 Location Map  Building, Structure, and Object Record  Linear Feature Record  Artifact Record  
 Sketch Map  Archaeological Record  Milling Station Record  Photograph Record  
 Other: (List)

# PRIMARY RECORD

Other Listings  
Review Code \_\_\_\_\_ Reviewer \_\_\_\_\_ Date \_\_\_\_\_

Page of Resource Name or #: (Assigned by recorder)

**P1. Other Identifier:**

**P2. Location:**  Not for Publication  Unrestricted

a. County Los Angeles

and (P2b and P2c or P2d. Attach a Location Map as necessary.)

b. USGS 7.5' Quad Date T ; R ; 1/4 of 1/4 of Sec ; B.M.

c. Address: 318 31st St City Hermosa Beach Zip 90254

d. UTM: (Give more than one for large and/or linear resources) Zone ; mE/ mN

e. Other Locational Data (e.g. Parcel #, directions to resource, elevation, etc., as appropriate)

Parcel No. 4181-020-024

**P3 Description:** (Describe resources and its major elements. Include design, materials, condition, alterations, size, and boundaries)

*This one-story wood-frame single-family residence maintains its integrity and is potentially eligible as a good example of the Beach Cottage style.*

**P3b. Resource Attributes:** (List attributes and codes) HP 2. Single family property

**P4. Resources Present:**  Building  Structure  Object  Site  District  Element of District  Other (Isolates, etc.)



P5b Description of Photo:

(View, date, accession #)

South, 12/09/13

**P6. Date Constructed/Age and Sources:**

Prehistoric  Historic  Both

1923

**P7. Owner Address:**

**P8. Recorded by:**

(Name, affiliation, and address)

Amanda Kainer

PCR Services

201 Santa Monica Blvd, Ste 500

Santa Monica, CA 90401

**P9. Date Recorded:** 1/1/2014

**P10. Survey Type:** (Describe)

**P11. Report Citation:** (Cite survey report and other sources, or enter "none.")

- Attachments:**  NONE  Continuation Sheet  District Record  Rock Art Record  
 Location Map  Building, Structure, and Object Record  Linear Feature Record  Artifact Record  
 Sketch Map  Archaeological Record  Milling Station Record  Photograph Record  
 Other: (List)

# PRIMARY RECORD

Other Listings  
Review Code \_\_\_\_\_ Reviewer \_\_\_\_\_ Date \_\_\_\_\_

Page \_\_\_\_\_ of \_\_\_\_\_ Resource Name or #: (Assigned by recorder)

**P1. Other Identifier:**

**P2. Location:**  Not for Publication  Unrestricted

**a. County** *Los Angeles*

and (P2b and P2c or P2d. Attach a Location Map as necessary.)

**b. USGS 7.5' Quad** \_\_\_\_\_ **Date** \_\_\_\_\_ **T** \_\_\_\_\_ ; **R** \_\_\_\_\_ ; **1/4 of** \_\_\_\_\_ **1/4 of Sec** \_\_\_\_\_ ; **B.M.**

**c. Address:** *358* \_\_\_\_\_ *31st St* \_\_\_\_\_ **City** *Hermosa Beach* \_\_\_\_\_ **Zip** *90254*

**d. UTM:** (Give more than one for large and/or linear resources) **Zone** \_\_\_\_\_ ; \_\_\_\_\_ **mE/** \_\_\_\_\_ **mN**

**e. Other Locational Data** (e.g. Parcel #, directions to resource, elevation, etc., as appropriate)

Parcel No. *4181-020-038*

**P3 Description:** (Describe resources and its major elements. Include design, materials, condition, alterations, size, and boundaries)

*This two-story wood-frame single-family residence maintains its integrity and is potentially eligible as a good example of the Spanish Colonial Revival style.*

**P3b. Resource Attributes:** (List attributes and codes) *HP 2. Single family property*

**P4. Resources Present:**  Building  Structure  Object  Site  District  Element of District  Other (Isolates, etc.)



**P5b Description of Photo:**

(View, date, accession #)

*South, 12/09/13*

**P6. Date Constructed/Age and Sources:**

Prehistoric  Historic  Both

*1934*

**P7. Owner Address:**

**P8. Recorded by:**

(Name, affiliation, and address)

*PCR Services*

*201 Santa Monica Blvd, Ste 500*

*Santa Monica, CA 90401*

**P9. Date Recorded:** *1/1/2014*

**P10. Survey Type:** (Describe)

**P11. Report Citation:** (Cite survey report and other sources, or enter "none.")

- Attachments:**  NONE  Continuation Sheet  District Record  Rock Art Record  
 Location Map  Building, Structure, and Object Record  Linear Feature Record  Artifact Record  
 Sketch Map  Archaeological Record  Milling Station Record  Photograph Record  
 Other: (List)

# PRIMARY RECORD

Other Listings  
Review Code \_\_\_\_\_ Reviewer \_\_\_\_\_ Date \_\_\_\_\_

Page \_\_\_\_\_ of \_\_\_\_\_ Resource Name or #: (Assigned by recorder)

**P1. Other Identifier:**

**P2. Location:**  Not for Publication  Unrestricted

a. County *Los Angeles*

and (P2b and P2c or P2d. Attach a Location Map as necessary.)

b. USGS 7.5' Quad \_\_\_\_\_ Date \_\_\_\_\_ T \_\_\_\_\_ ; R \_\_\_\_\_ ; 1/4 of \_\_\_\_\_ 1/4 of Sec \_\_\_\_\_ ; B.M. \_\_\_\_\_

c. Address: *405* \_\_\_\_\_ *31st St* \_\_\_\_\_ City *Hermosa Beach* \_\_\_\_\_ Zip *90254*

d. UTM: (Give more than one for large and/or linear resources) Zone \_\_\_\_\_ ; \_\_\_\_\_ mE/ \_\_\_\_\_ mN

e. Other Locational Data (e.g. Parcel #, directions to resource, elevation, etc., as appropriate)

Parcel No. *4181-010-003*

**P3 Description:** (Describe resources and its major elements. Include design, materials, condition, alterations, size, and boundaries)

*This one-story wood-frame single-family residence maintains its integrity and is potentially eligible as a good example of the Mid-Century Modern style.*

**P3b. Resource Attributes:** (List attributes and codes) *HP 2. Single family property*

**P4. Resources Present:**  Building  Structure  Object  Site  District  Element of District  Other (Isolates, etc.)



P5b Description of Photo:

(View, date, accession #)

*North, 12/09/13*

**P6. Date Constructed/Age and Sources:**

Prehistoric  Historic  Both

*1947*

**P7. Owner Address:**

**P8. Recorded by:**

(Name, affiliation, and address)

*PCR Services*

*201 Santa Monica Blvd, Ste 500*

*Santa Monica, CA 90401*

**P9. Date Recorded:** *1/1/2014*

**P10. Survey Type:** (Describe)

**P11. Report Citation:** (Cite survey report and other sources, or enter "none.")

- Attachments:**  NONE  Continuation Sheet  District Record  Rock Art Record  
 Location Map  Building, Structure, and Object Record  Linear Feature Record  Artifact Record  
 Sketch Map  Archaeological Record  Milling Station Record  Photograph Record  
 Other: (List)

# PRIMARY RECORD

Other Listings  
Review Code \_\_\_\_\_ Reviewer \_\_\_\_\_ Date \_\_\_\_\_

Page of Resource Name or #: (Assigned by recorder)

**P1. Other Identifier:**

**P2. Location:**  Not for Publication  Unrestricted

a. County *Los Angeles*

and (P2b and P2c or P2d. Attach a Location Map as necessary.)

b. USGS 7.5' Quad Date T ; R ; 1/4 of 1/4 of Sec ; B.M.

c. Address: 235 33rd St City *Hermosa Beach* Zip 90254

d. UTM: (Give more than one for large and/or linear resources) Zone ; mE/ mN

e. Other Locational Data (e.g. Parcel #, directions to resource, elevation, etc., as appropriate)

Parcel No. *4181-016-011*

**P3 Description:** (Describe resources and its major elements. Include design, materials, condition, alterations, size, and boundaries)

*This one-story wood-shingle single-family residence maintains its integrity and is potentially eligible as a good example of the Beach Cottage style.*

**P3b. Resource Attributes:** (List attributes and codes) *HP 2. Single family property*

**P4. Resources Present:**  Building  Structure  Object  Site  District  Element of District  Other (Isolates, etc.)



P5b Description of Photo:

(View, date, accession #)

*North, 12/09/13*

**P6. Date Constructed/Age and Sources:**

Prehistoric  Historic  Both

*1924*

**P7. Owner Address:**

**P8. Recorded by:**

(Name, affiliation, and address)

*PCR Services*

*201 Santa Monica Blvd, Ste 500*

*Santa Monica, CA 90401*

**P9. Date Recorded:** *1/1/2014*

**P10. Survey Type:** (Describe)

**P11. Report Citation:** (Cite survey report and other sources, or enter "none.")

- Attachments:**  NONE  Continuation Sheet  District Record  Rock Art Record  
 Location Map  Building, Structure, and Object Record  Linear Feature Record  Artifact Record  
 Sketch Map  Archaeological Record  Milling Station Record  Photograph Record  
 Other: (List)

# PRIMARY RECORD

Other Listings  
Review Code \_\_\_\_\_ Reviewer \_\_\_\_\_ Date \_\_\_\_\_

Page of Resource Name or #: (Assigned by recorder)

**P1. Other Identifier:**

**P2. Location:**  Not for Publication  Unrestricted

a. County *Los Angeles*

and (P2b and P2c or P2d. Attach a Location Map as necessary.)

b. USGS 7.5' Quad Date T ; R ; 1/4 of 1/4 of Sec ; B.M.

c. Address: *310* 33rd St City *Hermosa Beach* Zip *90254*

d. UTM: (Give more than one for large and/or linear resources) Zone ; mE/ mN

e. Other Locational Data (e.g. Parcel #, directions to resource, elevation, etc., as appropriate)

Parcel No. *4181-018-019*

**P3 Description:** (Describe resources and its major elements. Include design, materials, condition, alterations, size, and boundaries)

*This two-story single-family residence maintains its integrity and is potentially eligible as a good example of the Tudor Revival style.*

**P3b. Resource Attributes:** (List attributes and codes) *HP 2. Single family property*

**P4. Resources Present:**  Building  Structure  Object  Site  District  Element of District  Other (Isolates, etc.)



P5b Description of Photo:

(View, date, accession #)

*South East, 12/09/13*

**P6. Date Constructed/Age and Sources:**

Prehistoric  Historic  Both

*1929*

**P7. Owner Address:**

**P8. Recorded by:**

(Name, affiliation, and address)

*PCR Services*

*201 Santa Monica Blvd, Ste 500*

*Santa Monica, CA 90401*

**P9. Date Recorded:** *1/1/2014*

**P10. Survey Type:** (Describe)

**P11. Report Citation:** (Cite survey report and other sources, or enter "none.")

- Attachments:**  NONE  Continuation Sheet  District Record  Rock Art Record  
 Location Map  Building, Structure, and Object Record  Linear Feature Record  Artifact Record  
 Sketch Map  Archaeological Record  Milling Station Record  Photograph Record  
 Other: (List)

# PRIMARY RECORD

Other Listings  
Review Code \_\_\_\_\_ Reviewer \_\_\_\_\_ Date \_\_\_\_\_

Page \_\_\_\_\_ of \_\_\_\_\_ Resource Name or #: (Assigned by recorder)

**P1. Other Identifier:**

**P2. Location:**  Not for Publication  Unrestricted

a. County *Los Angeles*

and (P2b and P2c or P2d. Attach a Location Map as necessary.)

b. USGS 7.5' Quad \_\_\_\_\_ Date \_\_\_\_\_ T \_\_\_\_\_ ; R \_\_\_\_\_ ; 1/4 of \_\_\_\_\_ 1/4 of Sec \_\_\_\_\_ ; B.M. \_\_\_\_\_

c. Address: *348* \_\_\_\_\_ *33rd St* \_\_\_\_\_ City *Hermosa Beach* \_\_\_\_\_ Zip *90254*

d. UTM: (Give more than one for large and/or linear resources) Zone \_\_\_\_\_ ; \_\_\_\_\_ mE/ \_\_\_\_\_ mN

e. Other Locational Data (e.g. Parcel #, directions to resource, elevation, etc., as appropriate)

Parcel No. *4181-018-031*

**P3 Description:** (Describe resources and its major elements. Include design, materials, condition, alterations, size, and boundaries)

*This one-story wood-frame single-family residence maintains its integrity and is potentially eligible as a good example of the Beach Cottage style.*

**P3b. Resource Attributes:** (List attributes and codes) *HP 2. Single family property*

**P4. Resources Present:**  Building  Structure  Object  Site  District  Element of District  Other (Isolates, etc.)



P5b Description of Photo:

(View, date, accession #)

*South East, 12/09/13*

**P6. Date Constructed/Age and Sources:**

Prehistoric  Historic  Both

*1928*

**P7. Owner Address:**

**P8. Recorded by:**

(Name, affiliation, and address)

*PCR Services*

*201 Santa Monica Blvd, Ste 500*

*Santa Monica, CA 90401*

**P9. Date Recorded:** *1/1/2014*

**P10. Survey Type:** (Describe)

**P11. Report Citation:** (Cite survey report and other sources, or enter "none.")

- Attachments:**  NONE  Continuation Sheet  District Record  Rock Art Record  
 Location Map  Building, Structure, and Object Record  Linear Feature Record  Artifact Record  
 Sketch Map  Archaeological Record  Milling Station Record  Photograph Record  
 Other: (List)

# PRIMARY RECORD

Other Listings  
Review Code \_\_\_\_\_ Reviewer \_\_\_\_\_ Date \_\_\_\_\_

Page \_\_\_\_\_ of \_\_\_\_\_ Resource Name or #: (Assigned by recorder)

**P1. Other Identifier:**

**P2. Location:**  Not for Publication  Unrestricted

a. County *Los Angeles*

and (P2b and P2c or P2d. Attach a Location Map as necessary.)

b. USGS 7.5' Quad \_\_\_\_\_ Date \_\_\_\_\_ T \_\_\_\_\_ ; R \_\_\_\_\_ ; 1/4 of \_\_\_\_\_ 1/4 of Sec \_\_\_\_\_ ; B.M. \_\_\_\_\_

c. Address: *118* \_\_\_\_\_ *35th St* \_\_\_\_\_ City *Hermosa Beach* \_\_\_\_\_ Zip *90254*

d. UTM: (Give more than one for large and/or linear resources) Zone \_\_\_\_\_ ; \_\_\_\_\_ mE/ \_\_\_\_\_ mN

e. Other Locational Data (e.g. Parcel #, directions to resource, elevation, etc., as appropriate)

Parcel No. *4181-033-021*

**P3 Description:** (Describe resources and its major elements. Include design, materials, condition, alterations, size, and boundaries)

*This two-story wood-frame multi-family residential property maintains its integrity and is potentially eligible as a good example of the Mediterranean style.*

**P3b. Resource Attributes:** (List attributes and codes) *HP 2. Single family property*

**P4. Resources Present:**  Building  Structure  Object  Site  District  Element of District  Other (Isolates, etc.)



P5b Description of Photo:  
(View, date, accession #)  
*South, 12/09/13*

**P6. Date Constructed/Age and Sources:**  
 Prehistoric  Historic  Both  
*1922 (LA Assessor)*

**P7. Owner Address:**

**P8. Recorded by:**  
(Name, affiliation, and address)

*PCR Services  
201 Santa Monica Blvd, Ste 500  
Santa Monica, CA 90401*

**P9. Date Recorded:** *1/1/2014*

**P10. Survey Type:** (Describe)

**P11. Report Citation:** (Cite survey report and other sources, or enter "none.")

- Attachments:**  NONE  Continuation Sheet  District Record  Rock Art Record  
 Location Map  Building, Structure, and Object Record  Linear Feature Record  Artifact Record  
 Sketch Map  Archaeological Record  Milling Station Record  Photograph Record  
 Other: (List)

# PRIMARY RECORD

Other Listings  
Review Code \_\_\_\_\_ Reviewer \_\_\_\_\_ Date \_\_\_\_\_

Page \_\_\_\_\_ of \_\_\_\_\_ Resource Name or #: (Assigned by recorder)

**P1. Other Identifier:**

**P2. Location:**  Not for Publication  Unrestricted

a. County *Los Angeles*

and (P2b and P2c or P2d. Attach a Location Map as necessary.)

b. USGS 7.5' Quad \_\_\_\_\_ Date \_\_\_\_\_ T \_\_\_\_\_ ; R \_\_\_\_\_ ; 1/4 of \_\_\_\_\_ 1/4 of Sec \_\_\_\_\_ ; B.M. \_\_\_\_\_

c. Address: *909* \_\_\_\_\_ 3rd St \_\_\_\_\_ City *Hermosa Beach* \_\_\_\_\_ Zip *90254*

d. UTM: (Give more than one for large and/or linear resources) Zone \_\_\_\_\_ ; \_\_\_\_\_ mE/ \_\_\_\_\_ mN

e. Other Locational Data (e.g. Parcel #, directions to resource, elevation, etc., as appropriate)

Parcel No. *4186-019-013*

**P3 Description:** (Describe resources and its major elements. Include design, materials, condition, alterations, size, and boundaries)

*This one-story single-family residence maintains its integrity and is potentially eligible as a good example of the Beach Cottage style.*

**P3b. Resource Attributes:** (List attributes and codes) *HP 2. Single family property*

**P4. Resources Present:**  Building  Structure  Object  Site  District  Element of District  Other (Isolates, etc.)



P5b Description of Photo:

(View, date, accession #)

*North, 12/11/12*

**P6. Date Constructed/Age and Sources:**

Prehistoric  Historic  Both

*1924*

**P7. Owner Address:**

**P8. Recorded by:**

(Name, affiliation, and address)

*PCR Services*

*201 Santa Monica Blvd, Ste 500*

*Santa Monica, CA 90401*

**P9. Date Recorded:** *1/1/2014*

**P10. Survey Type:** (Describe)

**P11. Report Citation:** (Cite survey report and other sources, or enter "none.")

- Attachments:**  NONE  Continuation Sheet  District Record  Rock Art Record  
 Location Map  Building, Structure, and Object Record  Linear Feature Record  Artifact Record  
 Sketch Map  Archaeological Record  Milling Station Record  Photograph Record  
 Other: (List)

# PRIMARY RECORD

Other Listings  
Review Code \_\_\_\_\_ Reviewer \_\_\_\_\_ Date \_\_\_\_\_

Page of Resource Name or #: (Assigned by recorder)

**P1. Other Identifier:**

**P2. Location:**  Not for Publication  Unrestricted

a. County Los Angeles

and (P2b and P2c or P2d. Attach a Location Map as necessary.)

b. USGS 7.5' Quad Date T ; R ; 1/4 of 1/4 of Sec ; B.M.

c. Address: 1062 3rd St City Hermosa Beach Zip 90254

d. UTM: (Give more than one for large and/or linear resources) Zone ; mE/ mN

e. Other Locational Data (e.g. Parcel #, directions to resource, elevation, etc., as appropriate)

Parcel No. 4186-024-033

**P3 Description:** (Describe resources and its major elements. Include design, materials, condition, alterations, size, and boundaries)

*This one-story single-family residence maintains its integrity and is potentially eligible as a good example of the Beach Cottage style.*

**P3b. Resource Attributes:** (List attributes and codes) *HP 2. Single family property*

**P4. Resources Present:**  Building  Structure  Object  Site  District  Element of District  Other (Isolates, etc.)



**P5b Description of Photo:**

(View, date, accession #)

*South, 12/11/13*

**P6. Date Constructed/Age and Sources:**

Prehistoric  Historic  Both

1927

**P7. Owner Address:**

**P8. Recorded by:**

(Name, affiliation, and address)

*PCR Services*

*201 Santa Monica Blvd, Ste 500*

*Santa Monica, CA 90401*

**P9. Date Recorded:** *1/1/2014*

**P10. Survey Type:** (Describe)

**P11. Report Citation:** (Cite survey report and other sources, or enter "none.")

- Attachments:**  NONE  Continuation Sheet  District Record  Rock Art Record  
 Location Map  Building, Structure, and Object Record  Linear Feature Record  Artifact Record  
 Sketch Map  Archaeological Record  Milling Station Record  Photograph Record  
 Other: (List)

# PRIMARY RECORD

Other Listings  
Review Code \_\_\_\_\_ Reviewer \_\_\_\_\_ Date \_\_\_\_\_

Page \_\_\_\_\_ of \_\_\_\_\_ Resource Name or #: (Assigned by recorder)

**P1. Other Identifier:**

**P2. Location:**  Not for Publication  Unrestricted

a. County *Los Angeles*

and (P2b and P2c or P2d. Attach a Location Map as necessary.)

b. USGS 7.5' Quad \_\_\_\_\_ Date \_\_\_\_\_ T \_\_\_\_\_ ; R \_\_\_\_\_ ; 1/4 of \_\_\_\_\_ 1/4 of Sec \_\_\_\_\_ ; B.M. \_\_\_\_\_

c. Address: *40* \_\_\_\_\_ 4th St \_\_\_\_\_ City *Hermosa Beach* \_\_\_\_\_ Zip *90254*

d. UTM: (Give more than one for large and/or linear resources) Zone \_\_\_\_\_ ; \_\_\_\_\_ mE/ \_\_\_\_\_ mN

e. Other Locational Data (e.g. Parcel #, directions to resource, elevation, etc., as appropriate)

Parcel No. *4188-006-012*

**P3 Description:** (Describe resources and its major elements. Include design, materials, condition, alterations, size, and boundaries)

*This one-story single-family residence maintains its integrity and is potentially eligible as a good example of the Beach Cottage style.*

**P3b. Resource Attributes:** (List attributes and codes) *HP 2. Single family property*

**P4. Resources Present:**  Building  Structure  Object  Site  District  Element of District  Other (Isolates, etc.)



P5b Description of Photo:

(View, date, accession #)

*South East, 12/12/13*

**P6. Date Constructed/Age and Sources:**

Prehistoric  Historic  Both

*1931*

**P7. Owner Address:**

**P8. Recorded by:**

(Name, affiliation, and address)

*PCR Services*

*201 Santa Monica Blvd, Ste 500*

*Santa Monica, CA 90401*

**P9. Date Recorded:** *1/1/2014*

**P10. Survey Type:** (Describe)

**P11. Report Citation:** (Cite survey report and other sources, or enter "none.")

- Attachments:**  NONE  Continuation Sheet  District Record  Rock Art Record  
 Location Map  Building, Structure, and Object Record  Linear Feature Record  Artifact Record  
 Sketch Map  Archaeological Record  Milling Station Record  Photograph Record  
 Other: (List)

# PRIMARY RECORD

Other Listings  
Review Code \_\_\_\_\_ Reviewer \_\_\_\_\_ Date \_\_\_\_\_

Page of Resource Name or #: (Assigned by recorder)

**P1. Other Identifier:**

**P2. Location:**  Not for Publication  Unrestricted

a. County *Los Angeles*

and (P2b and P2c or P2d. Attach a Location Map as necessary.)

b. USGS 7.5' Quad Date T ; R ; 1/4 of 1/4 of Sec ; B.M.

c. Address: *47* 4th St City *Hermosa Beach* Zip *90254*

d. UTM: (Give more than one for large and/or linear resources) Zone ; mE/ mN

e. Other Locational Data (e.g. Parcel #, directions to resource, elevation, etc., as appropriate)

Parcel No. *4188-005-020*

**P3 Description:** (Describe resources and its major elements. Include design, materials, condition, alterations, size, and boundaries)

*This two-story apartment building maintains its integrity and is potentially eligible as a good example of the Mission style.*

**P3b. Resource Attributes:** (List attributes and codes) *HP 3. Multiple family property*

**P4. Resources Present:**  Building  Structure  Object  Site  District  Element of District  Other (Isolates, etc.)



P5b Description of Photo:

(View, date, accession #)

*North West, 12/12/13*

**P6. Date Constructed/Age and Sources:**

Prehistoric  Historic  Both

*1925*

**P7. Owner Address:**

**P8. Recorded by:**

(Name, affiliation, and address)

*PCR Services*

*201 Santa Monica Blvd, Ste 500*

*Santa Monica, CA 90401*

**P9. Date Recorded:** *1/1/2014*

**P10. Survey Type:** (Describe)

**P11. Report Citation:** (Cite survey report and other sources, or enter "none.")

- Attachments:**  NONE  Continuation Sheet  District Record  Rock Art Record  
 Location Map  Building, Structure, and Object Record  Linear Feature Record  Artifact Record  
 Sketch Map  Archaeological Record  Milling Station Record  Photograph Record  
 Other: (List)

# PRIMARY RECORD

Other Listings  
Review Code \_\_\_\_\_ Reviewer \_\_\_\_\_ Date \_\_\_\_\_

Page \_\_\_\_\_ of \_\_\_\_\_ Resource Name or #: (Assigned by recorder)

**P1. Other Identifier:**

**P2. Location:**  Not for Publication  Unrestricted

a. County *Los Angeles*

and (P2b and P2c or P2d. Attach a Location Map as necessary.)

b. USGS 7.5' Quad \_\_\_\_\_ Date \_\_\_\_\_ T \_\_\_\_\_ ; R \_\_\_\_\_ ; 1/4 of \_\_\_\_\_ 1/4 of Sec \_\_\_\_\_ ; B.M. \_\_\_\_\_

c. Address: *615* \_\_\_\_\_ *4th St* \_\_\_\_\_ City *Hermosa Beach* \_\_\_\_\_ Zip *90254*

d. UTM: (Give more than one for large and/or linear resources) Zone \_\_\_\_\_ ; \_\_\_\_\_ mE/ \_\_\_\_\_ mN

e. Other Locational Data (e.g. Parcel #, directions to resource, elevation, etc., as appropriate)

Parcel No. *4188-031-014*

**P3 Description:** (Describe resources and its major elements. Include design, materials, condition, alterations, size, and boundaries)

*This one-story single-family residence maintains its integrity and is potentially eligible as a good example of the Beach Cottage style.*

**P3b. Resource Attributes:** (List attributes and codes) *HP 2. Single family property*

**P4. Resources Present:**  Building  Structure  Object  Site  District  Element of District  Other (Isolates, etc.)



P5b Description of Photo:  
(View, date, accession #)  
*North, 12/11/13*

**P6. Date Constructed/Age and Sources:**  
 Prehistoric  Historic  Both  
*1924*

**P7. Owner Address:**

**P8. Recorded by:**  
(Name, affiliation, and address)

*PCR Services  
201 Santa Monica Blvd, Ste 500  
Santa Monica, CA 90401*

**P9. Date Recorded:** *1/1/2014*

**P10. Survey Type:** (Describe)

**P11. Report Citation:** (Cite survey report and other sources, or enter "none.")

- Attachments:**
- NONE
  - Location Map
  - Sketch Map
  - Other: (List)
  - Continuation Sheet
  - Building, Structure, and Object Record
  - Archaeological Record
  - District Record
  - Linear Feature Record
  - Milling Station Record
  - Rock Art Record
  - Artifact Record
  - Photograph Record

# PRIMARY RECORD

Other Listings  
Review Code \_\_\_\_\_ Reviewer \_\_\_\_\_ Date \_\_\_\_\_

Page \_\_\_\_\_ of \_\_\_\_\_ Resource Name or #: (Assigned by recorder)

**P1. Other Identifier:**

**P2. Location:**  Not for Publication  Unrestricted

**a. County** *Los Angeles*

and (P2b and P2c or P2d. Attach a Location Map as necessary.)

**b. USGS 7.5' Quad** \_\_\_\_\_ **Date** \_\_\_\_\_ **T** \_\_\_\_\_ ; **R** \_\_\_\_\_ ; **1/4 of** \_\_\_\_\_ **1/4 of Sec** \_\_\_\_\_ ; **B.M.**

**c. Address:** *832* \_\_\_\_\_ *4th St* \_\_\_\_\_ **City** *Hermosa Beach* \_\_\_\_\_ **Zip** *90254*

**d. UTM:** (Give more than one for large and/or linear resources) **Zone** \_\_\_\_\_ ; \_\_\_\_\_ **mE/** \_\_\_\_\_ **mN**

**e. Other Locational Data** (e.g. Parcel #, directions to resource, elevation, etc., as appropriate)

Parcel No. *4186-018-009*

**P3 Description:** (Describe resources and its major elements. Include design, materials, condition, alterations, size, and boundaries)

*This one-story single-family residence maintains its integrity and is potentially eligible as a good example of the Beach Cottage style.*

**P3b. Resource Attributes:** (List attributes and codes) *HP 2. Single family property*

**P4. Resources Present:**  Building  Structure  Object  Site  District  Element of District  Other (Isolates, etc.)



**P5b Description of Photo:**

(View, date, accession #)

*North, 12/10/13*

**P6. Date Constructed/Age and Sources:**

Prehistoric  Historic  Both

*1926*

**P7. Owner Address:**

**P8. Recorded by:**

(Name, affiliation, and address)

*Amanda Kainer*

*PCR Services*

*201 Santa Monica Blvd, Ste 500*

*Santa Monica, CA 90401*

**P9. Date Recorded:** *1/1/2014*

**P10. Survey Type:** (Describe)

**P11. Report Citation:** (Cite survey report and other sources, or enter "none.")

- Attachments:**  NONE  Continuation Sheet  District Record  Rock Art Record  
 Location Map  Building, Structure, and Object Record  Linear Feature Record  Artifact Record  
 Sketch Map  Archaeological Record  Milling Station Record  Photograph Record  
 Other: (List)

# PRIMARY RECORD

Other Listings  
Review Code \_\_\_\_\_ Reviewer \_\_\_\_\_ Date \_\_\_\_\_

Page of Resource Name or #: (Assigned by recorder)

**P1. Other Identifier:**

**P2. Location:**  Not for Publication  Unrestricted

a. County *Los Angeles*

and (P2b and P2c or P2d. Attach a Location Map as necessary.)

b. USGS 7.5' Quad Date T ; R ; 1/4 of 1/4 of Sec ; B.M.

c. Address: *845* 4th St City *Hermosa Beach* Zip *90254*

d. UTM: (Give more than one for large and/or linear resources) Zone ; mE/ mN

e. Other Locational Data (e.g. Parcel #, directions to resource, elevation, etc., as appropriate)

Parcel No. *4186-017-004*

**P3 Description:** (Describe resources and its major elements. Include design, materials, condition, alterations, size, and boundaries)

*This one-story single-family residence maintains its integrity and is potentially eligible as a good example of the Beach Cottage style.*

**P3b. Resource Attributes:** (List attributes and codes) *HP 2. Single family property*

**P4. Resources Present:**  Building  Structure  Object  Site  District  Element of District  Other (Isolates, etc.)



P5b Description of Photo:

(View, date, accession #)

*South, 12/10/13*

**P6. Date Constructed/Age and Sources:**

Prehistoric  Historic  Both

*1923*

**P7. Owner Address:**

**P8. Recorded by:**

(Name, affiliation, and address)

*PCR Services*

*201 Santa Monica Blvd, Ste 500*

*Santa Monica, CA 90401*

**P9. Date Recorded:** *1/1/2014*

**P10. Survey Type:** (Describe)

**P11. Report Citation:** (Cite survey report and other sources, or enter "none.")

- Attachments:**  NONE  Continuation Sheet  District Record  Rock Art Record  
 Location Map  Building, Structure, and Object Record  Linear Feature Record  Artifact Record  
 Sketch Map  Archaeological Record  Milling Station Record  Photograph Record  
 Other: (List)

# PRIMARY RECORD

Other Listings  
Review Code \_\_\_\_\_ Reviewer \_\_\_\_\_ Date \_\_\_\_\_

Page of Resource Name or #: (Assigned by recorder)

**P1. Other Identifier:**

**P2. Location:**  Not for Publication  Unrestricted

a. County *Los Angeles*

and (P2b and P2c or P2d. Attach a Location Map as necessary.)

b. USGS 7.5' Quad Date T ; R ; 1/4 of 1/4 of Sec ; B.M.

c. Address: *1010* 4th St City *Hermosa Beach* Zip *90254*

d. UTM: (Give more than one for large and/or linear resources) Zone ; mE/ mN

e. Other Locational Data (e.g. Parcel #, directions to resource, elevation, etc., as appropriate)

Parcel No. *4186-021-002*

**P3 Description:** (Describe resources and its major elements. Include design, materials, condition, alterations, size, and boundaries)

*This one-story property maintains its integrity and is potentially eligible as a good example of the Beach Cottage style.*

**P3b. Resource Attributes:** (List attributes and codes) *HP 2. Single family property*

**P4. Resources Present:**  Building  Structure  Object  Site  District  Element of District  Other (Isolates, etc.)



P5b Description of Photo:

(View, date, accession #)

*South, 12/10/13*

**P6. Date Constructed/Age and Sources:**

Prehistoric  Historic  Both

*1913*

**P7. Owner Address:**

**P8. Recorded by:**

(Name, affiliation, and address)

*Amanda Kainer*

*PCR Services*

*201 Santa Monica Blvd, Ste 500*

*Santa Monica, CA 90401*

**P9. Date Recorded:** *1/1/2014*

**P10. Survey Type:** (Describe)

**P11. Report Citation:** (Cite survey report and other sources, or enter "none.")

- Attachments:**  NONE  Continuation Sheet  District Record  Rock Art Record  
 Location Map  Building, Structure, and Object Record  Linear Feature Record  Artifact Record  
 Sketch Map  Archaeological Record  Milling Station Record  Photograph Record  
 Other: (List)

# PRIMARY RECORD

Other Listings  
Review Code \_\_\_\_\_ Reviewer \_\_\_\_\_ Date \_\_\_\_\_

Page \_\_\_\_\_ of \_\_\_\_\_ Resource Name or #: (Assigned by recorder)

P1. Other Identifier: *4th Street Parkette*

P2. Location:  Not for Publication  Unrestricted a. County *Los Angeles*

and (P2b and P2c or P2d. Attach a Location Map as necessary.)

b. USGS 7.5' Quad \_\_\_\_\_ Date \_\_\_\_\_ T \_\_\_\_\_ ; R \_\_\_\_\_ ; 1/4 of \_\_\_\_\_ 1/4 of Sec \_\_\_\_\_ ; B.M. \_\_\_\_\_

c. Address: \_\_\_\_\_ *4th Street* City *Hermosa Beach* Zip *90254*

d. UTM: (Give more than one for large and/or linear resources) Zone \_\_\_\_\_ ; \_\_\_\_\_ mE/ \_\_\_\_\_ mN

e. Other Locational Data (e.g. Parcel #, directions to resource, elevation, etc., as appropriate)

Parcel No. \_\_\_\_\_

P3 Description: (Describe resources and its major elements. Include design, materials, condition, alterations, size, and boundaries)

P3b. Resource Attributes: (List attributes and codes) *HP29. Landscape architecture*

P4. Resources Present:  Building  Structure  Object  Site  District  Element of District  Other (Isolates, etc.)



P5b Description of Photo:  
(View, date, accession #)  
*View East, 2013*

P6. Date Constructed/Age and Sources:  
 Prehistoric  Historic  Both

P7. Owner Address:

P8. Recorded by:  
(Name, affiliation, and address)

*PCR Services  
233 Wilshire Blvd., Suite 130  
Santa Monica, CA 90401*

P9. Date Recorded: *2/24/2014*

P10. Survey Type: (Describe)

P11. Report Citation: (Cite survey report and other sources, or enter "none.")

- Attachments:
- NONE
  - Location Map
  - Sketch Map
  - Other: (List)
  - Continuation Sheet
  - Building, Structure, and Object Record
  - Archaeological Record
  - District Record
  - Linear Feature Record
  - Milling Station Record
  - Rock Art Record
  - Artifact Record
  - Photograph Record

# PRIMARY RECORD

Other Listings  
Review Code \_\_\_\_\_ Reviewer \_\_\_\_\_ Date \_\_\_\_\_

Page of Resource Name or #: (Assigned by recorder)

**P1. Other Identifier:**

**P2. Location:**  Not for Publication  Unrestricted

a. County *Los Angeles*

and (P2b and P2c or P2d. Attach a Location Map as necessary.)

b. USGS 7.5' Quad Date T ; R ; 1/4 of 1/4 of Sec ; B.M.

c. Address: 826 5th St City *Hermosa Beach* Zip 90254

d. UTM: (Give more than one for large and/or linear resources) Zone ; mE/ mN

e. Other Locational Data (e.g. Parcel #, directions to resource, elevation, etc., as appropriate)

Parcel No. *4186-017-011*

**P3 Description:** (Describe resources and its major elements. Include design, materials, condition, alterations, size, and boundaries)

*This one-story wood-frame single-family residence maintains its integrity and is potentially eligible as a good example of the Beach Cottage style.*

**P3b. Resource Attributes:** (List attributes and codes) *HP 2. Single family property*

**P4. Resources Present:**  Building  Structure  Object  Site  District  Element of District  Other (Isolates, etc.)



P5b Description of Photo:

(View, date, accession #)

*South, 12/10/13*

**P6. Date Constructed/Age and Sources:**

Prehistoric  Historic  Both

*1923*

**P7. Owner Address:**

**P8. Recorded by:**

(Name, affiliation, and address)

*PCR Services*

*201 Santa Monica Blvd, Ste 500*

*Santa Monica, CA 90401*

**P9. Date Recorded:** *1/1/2014*

**P10. Survey Type:** (Describe)

**P11. Report Citation:** (Cite survey report and other sources, or enter "none.")

- Attachments:**  NONE  Continuation Sheet  District Record  Rock Art Record  
 Location Map  Building, Structure, and Object Record  Linear Feature Record  Artifact Record  
 Sketch Map  Archaeological Record  Milling Station Record  Photograph Record  
 Other: (List)

# PRIMARY RECORD

Other Listings  
Review Code \_\_\_\_\_ Reviewer \_\_\_\_\_ Date \_\_\_\_\_

Page of Resource Name or #: (Assigned by recorder)

**P1. Other Identifier:**

**P2. Location:**  Not for Publication  Unrestricted

a. County *Los Angeles*

and (P2b and P2c or P2d. Attach a Location Map as necessary.)

b. USGS 7.5' Quad Date T ; R ; 1/4 of 1/4 of Sec ; B.M.

c. Address: *913* 5th St City *Hermosa Beach* Zip *90254*

d. UTM: (Give more than one for large and/or linear resources) Zone ; mE/ mN

e. Other Locational Data (e.g. Parcel #, directions to resource, elevation, etc., as appropriate)

Parcel No. *4186-015-004*

**P3 Description:** (Describe resources and its major elements. Include design, materials, condition, alterations, size, and boundaries)

*This one-story wood-frame single-family residence maintains its integrity and is potentially eligible as a good example of the Craftsman style.*

**P3b. Resource Attributes:** (List attributes and codes) *HP 2. Single family property*

**P4. Resources Present:**  Building  Structure  Object  Site  District  Element of District  Other (Isolates, etc.)



P5b Description of Photo:

(View, date, accession #)

*North, 12/10/13*

**P6. Date Constructed/Age and Sources:**

Prehistoric  Historic  Both

*1920*

**P7. Owner Address:**

**P8. Recorded by:**

(Name, affiliation, and address)

*PCR Services*

*201 Santa Monica Blvd, Ste 500*

*Santa Monica, CA 90401*

**P9. Date Recorded:** *1/1/2014*

**P10. Survey Type:** (Describe)

**P11. Report Citation:** (Cite survey report and other sources, or enter "none.")

- Attachments:**  NONE  Continuation Sheet  District Record  Rock Art Record  
 Location Map  Building, Structure, and Object Record  Linear Feature Record  Artifact Record  
 Sketch Map  Archaeological Record  Milling Station Record  Photograph Record  
 Other: (List)

# PRIMARY RECORD

Other Listings

Review Code \_\_\_\_\_ Reviewer \_\_\_\_\_ Date \_\_\_\_\_

Page \_\_\_\_\_ of \_\_\_\_\_ Resource Name or #: (Assigned by recorder)

P1. Other Identifier: *5th Street Parkette*

P2. Location:  Not for Publication  Unrestricted

a. County *Los Angeles*

and (P2b and P2c or P2d. Attach a Location Map as necessary.)

b. USGS 7.5' Quad \_\_\_\_\_ Date \_\_\_\_\_ T \_\_\_\_\_ ; R \_\_\_\_\_ ; 1/4 of \_\_\_\_\_ 1/4 of Sec \_\_\_\_\_ ; B.M.

c. Address: \_\_\_\_\_ *5th Street* City *Hermosa Beach* Zip *90254*

d. UTM: (Give more than one for large and/or linear resources) Zone \_\_\_\_\_ ; \_\_\_\_\_ mE/ \_\_\_\_\_ mN

e. Other Locational Data (e.g. Parcel #, directions to resource, elevation, etc., as appropriate)

Parcel No. \_\_\_\_\_

P3 Description: (Describe resources and its major elements. Include design, materials, condition, alterations, size, and boundaries)

P3b. Resource Attributes: (List attributes and codes) *HP29. Landscape architecture*

P4. Resources Present:  Building  Structure  Object  Site  District  Element of District  Other (Isolates, etc.)



P5b Description of Photo:

(View, date, accession #)

*View East, 2013*

P6. Date Constructed/Age and Sources:

Prehistoric  Historic  Both

P7. Owner Address:

P8. Recorded by:

(Name, affiliation, and address)

*PCR Services*

*233 Wilshire Blvd., Suite 130*

*Santa Monica, CA 90401*

P9. Date Recorded: *2/24/2014*

P10. Survey Type: (Describe)

P11. Report Citation: (Cite survey report and other sources, or enter "none.")

- Attachments:  NONE  Continuation Sheet  District Record  Rock Art Record  
 Location Map  Building, Structure, and Object Record  Linear Feature Record  Artifact Record  
 Sketch Map  Archaeological Record  Milling Station Record  Photograph Record  
 Other: (List)

# PRIMARY RECORD

Other Listings  
Review Code \_\_\_\_\_ Reviewer \_\_\_\_\_ Date \_\_\_\_\_

Page of Resource Name or #: (Assigned by recorder)

**P1. Other Identifier:**

**P2. Location:**  Not for Publication  Unrestricted

a. County *Los Angeles*

and (P2b and P2c or P2d. Attach a Location Map as necessary.)

b. USGS 7.5' Quad Date T ; R ; 1/4 of 1/4 of Sec ; B.M.

c. Address: *44* 6th St City *Hermosa Beach* Zip *90254*

d. UTM: (Give more than one for large and/or linear resources) Zone ; mE/ mN

e. Other Locational Data (e.g. Parcel #, directions to resource, elevation, etc., as appropriate)

Parcel No. *4188-004-013*

**P3 Description:** (Describe resources and its major elements. Include design, materials, condition, alterations, size, and boundaries)

*This one-story wood-frame single-family residence maintains its integrity and is potentially eligible as a good example of the hipped-roof Beach Cottage style.*

**P3b. Resource Attributes:** (List attributes and codes) *HP 2. Single family property*

**P4. Resources Present:**  Building  Structure  Object  Site  District  Element of District  Other (Isolates, etc.)



P5b Description of Photo:

(View, date, accession #)

*South East, 12/12/13*

**P6. Date Constructed/Age and Sources:**

Prehistoric  Historic  Both

*1935*

**P7. Owner Address:**

**P8. Recorded by:**

(Name, affiliation, and address)

*PCR Services*

*201 Santa Monica Blvd, Ste 500*

*Santa Monica, CA 90401*

**P9. Date Recorded:** *1/1/2014*

**P10. Survey Type:** (Describe)

**P11. Report Citation:** (Cite survey report and other sources, or enter "none.")

- Attachments:**  NONE  Continuation Sheet  District Record  Rock Art Record  
 Location Map  Building, Structure, and Object Record  Linear Feature Record  Artifact Record  
 Sketch Map  Archaeological Record  Milling Station Record  Photograph Record  
 Other: (List)

# PRIMARY RECORD

Other Listings  
Review Code \_\_\_\_\_ Reviewer \_\_\_\_\_ Date \_\_\_\_\_

Page \_\_\_\_\_ of \_\_\_\_\_ Resource Name or #: (Assigned by recorder)

**P1. Other Identifier:**

**P2. Location:**  Not for Publication  Unrestricted

a. County *Los Angeles*

and (P2b and P2c or P2d. Attach a Location Map as necessary.)

b. USGS 7.5' Quad \_\_\_\_\_ Date \_\_\_\_\_ T \_\_\_\_\_ ; R \_\_\_\_\_ ; 1/4 of \_\_\_\_\_ 1/4 of Sec \_\_\_\_\_ ; B.M. \_\_\_\_\_

c. Address: *650* \_\_\_\_\_ 6th St \_\_\_\_\_ City *Hermosa Beach* \_\_\_\_\_ Zip *90254*

d. UTM: (Give more than one for large and/or linear resources) Zone \_\_\_\_\_ ; \_\_\_\_\_ mE/ \_\_\_\_\_ mN

e. Other Locational Data (e.g. Parcel #, directions to resource, elevation, etc., as appropriate)

Parcel No. *4188-030-009*

**P3 Description:** (Describe resources and its major elements. Include design, materials, condition, alterations, size, and boundaries)

*This one-story wood-frame single-family residence maintains its integrity and is potentially eligible as a good example of the hipped-roof Beach Cottage style.*

**P3b. Resource Attributes:** (List attributes and codes) *HP 2. Single family property*

**P4. Resources Present:**  Building  Structure  Object  Site  District  Element of District  Other (Isolates, etc.)



P5b Description of Photo:

(View, date, accession #)

*South, 12/10/13*

**P6. Date Constructed/Age and Sources:**

Prehistoric  Historic  Both

*1920*

**P7. Owner Address:**

**P8. Recorded by:**

(Name, affiliation, and address)

*PCR Services*

*201 Santa Monica Blvd, Ste 500*

*Santa Monica, CA 90401*

**P9. Date Recorded:** *1/1/2014*

**P10. Survey Type:** (Describe)

**P11. Report Citation:** (Cite survey report and other sources, or enter "none.")

- Attachments:**  NONE  Continuation Sheet  District Record  Rock Art Record  
 Location Map  Building, Structure, and Object Record  Linear Feature Record  Artifact Record  
 Sketch Map  Archaeological Record  Milling Station Record  Photograph Record  
 Other: (List)

# PRIMARY RECORD

Other Listings

Review Code \_\_\_\_\_ Reviewer \_\_\_\_\_ Date \_\_\_\_\_

Page \_\_\_\_\_ of \_\_\_\_\_ Resource Name or #: (Assigned by recorder)

P1. Other Identifier: *6th Street Parkette*

P2. Location:  Not for Publication  Unrestricted

a. County *Los Angeles*

and (P2b and P2c or P2d. Attach a Location Map as necessary.)

b. USGS 7.5' Quad \_\_\_\_\_ Date \_\_\_\_\_ T \_\_\_\_\_ ; R \_\_\_\_\_ ; 1/4 of \_\_\_\_\_ 1/4 of Sec \_\_\_\_\_ ; B.M. \_\_\_\_\_

c. Address: \_\_\_\_\_ *6th Street* \_\_\_\_\_ City *Hermosa Beach* \_\_\_\_\_ Zip *90254*

d. UTM: (Give more than one for large and/or linear resources) Zone \_\_\_\_\_ ; \_\_\_\_\_ mE/ \_\_\_\_\_ mN

e. Other Locational Data (e.g. Parcel #, directions to resource, elevation, etc., as appropriate)

Parcel No. \_\_\_\_\_

P3 Description: (Describe resources and its major elements. Include design, materials, condition, alterations, size, and boundaries)

P3b. Resource Attributes: (List attributes and codes) *HP29. Landscape architecture*

P4. Resources Present:  Building  Structure  Object  Site  District  Element of District  Other (Isolates, etc.)



P5b Description of Photo:

(View, date, accession #)

*View East, 2013*

P6. Date Constructed/Age and Sources:

Prehistoric  Historic  Both

P7. Owner Address:

P8. Recorded by:

(Name, affiliation, and address)

*PCR Services*

*233 Wilshire Blvd., Suite 130*

*Santa Monica, CA 90401*

P9. Date Recorded: *2/24/2014*

P10. Survey Type: (Describe)

P11. Report Citation: (Cite survey report and other sources, or enter "none.")

- Attachments:  NONE  Continuation Sheet  District Record  Rock Art Record  
 Location Map  Building, Structure, and Object Record  Linear Feature Record  Artifact Record  
 Sketch Map  Archaeological Record  Milling Station Record  Photograph Record  
 Other: (List)

# PRIMARY RECORD

Other Listings  
Review Code \_\_\_\_\_ Reviewer \_\_\_\_\_ Date \_\_\_\_\_

Page \_\_\_\_\_ of \_\_\_\_\_ Resource Name or #: (Assigned by recorder)

**P1. Other Identifier:**

**P2. Location:**  Not for Publication  Unrestricted

a. County *Los Angeles*

and (P2b and P2c or P2d. Attach a Location Map as necessary.)

b. USGS 7.5' Quad \_\_\_\_\_ Date \_\_\_\_\_ T \_\_\_\_\_ ; R \_\_\_\_\_ ; 1/4 of \_\_\_\_\_ 1/4 of Sec \_\_\_\_\_ ; B.M. \_\_\_\_\_

c. Address: *56* \_\_\_\_\_ *7th St* \_\_\_\_\_ City *Hermosa Beach* \_\_\_\_\_ Zip *90254*

d. UTM: (Give more than one for large and/or linear resources) Zone \_\_\_\_\_ ; \_\_\_\_\_ mE/ \_\_\_\_\_ mN

e. Other Locational Data (e.g. Parcel #, directions to resource, elevation, etc., as appropriate)

Parcel No. *4187-016-021*

**P3 Description:** (Describe resources and its major elements. Include design, materials, condition, alterations, size, and boundaries)

*This one-story wood-frame single-family residence maintains its integrity and is potentially eligible as a good example of the hipped-roof Beach Cottage style.*

**P3b. Resource Attributes:** (List attributes and codes) *HP 2. Single family property*

**P4. Resources Present:**  Building  Structure  Object  Site  District  Element of District  Other (Isolates, etc.)



**P5b Description of Photo:**

(View, date, accession #)

*South, 12/12/13*

**P6. Date Constructed/Age and Sources:**

Prehistoric  Historic  Both

*1938*

**P7. Owner Address:**

**P8. Recorded by:**

(Name, affiliation, and address)

*PCR Services*

*201 Santa Monica Blvd, Ste 500*

*Santa Monica, CA 90401*

**P9. Date Recorded:** *1/1/2014*

**P10. Survey Type:** (Describe)

**P11. Report Citation:** (Cite survey report and other sources, or enter "none.")

- Attachments:**  NONE  Continuation Sheet  District Record  Rock Art Record  
 Location Map  Building, Structure, and Object Record  Linear Feature Record  Artifact Record  
 Sketch Map  Archaeological Record  Milling Station Record  Photograph Record  
 Other: (List)

# PRIMARY RECORD

Other Listings

Review Code \_\_\_\_\_ Reviewer \_\_\_\_\_ Date \_\_\_\_\_

Page \_\_\_\_\_ of \_\_\_\_\_ Resource Name or #: (Assigned by recorder)

**P1. Other Identifier:**

**P2. Location:**  Not for Publication  Unrestricted

a. County *Los Angeles*

and (P2b and P2c or P2d. Attach a Location Map as necessary.)

b. USGS 7.5' Quad \_\_\_\_\_ Date \_\_\_\_\_ T \_\_\_\_\_ ; R \_\_\_\_\_ ; 1/4 of \_\_\_\_\_ 1/4 of Sec \_\_\_\_\_ ; B.M. \_\_\_\_\_

c. Address: *824* \_\_\_\_\_ 7th St \_\_\_\_\_ City *Hermosa Beach* \_\_\_\_\_ Zip *90254*

d. UTM: (Give more than one for large and/or linear resources) Zone \_\_\_\_\_ ; \_\_\_\_\_ mE/ \_\_\_\_\_ mN

e. Other Locational Data (e.g. Parcel #, directions to resource, elevation, etc., as appropriate)


Parcel No. *4186-013-004*

**P3 Description:** (Describe resources and its major elements. Include design, materials, condition, alterations, size, and boundaries)

*This one-story wood-frame single-family residence maintains its integrity and is potentially eligible as a good example of the Beach Cottage style.*

**P3b. Resource Attributes:** (List attributes and codes) *HP 2. Single family property*

**P4. Resources Present:**  Building  Structure  Object  Site  District  Element of District  Other (Isolates, etc.)



P5b Description of Photo:  
(View, date, accession #)  
*South, 12/10/13*

**P6. Date Constructed/Age and Sources:**  
 Prehistoric  Historic  Both  
*1958/1974 (LA Assessor)*

**P7. Owner Address:**

**P8. Recorded by:**  
(Name, affiliation, and address)

*PCR Services  
201 Santa Monica Blvd, Ste 500  
Santa Monica, CA 90401*

**P9. Date Recorded:** *1/1/2014*

**P10. Survey Type:** (Describe)

**P11. Report Citation:** (Cite survey report and other sources, or enter "none.")

- Attachments:**  NONE  Continuation Sheet  District Record  Rock Art Record  
 Location Map  Building, Structure, and Object Record  Linear Feature Record  Artifact Record  
 Sketch Map  Archaeological Record  Milling Station Record  Photograph Record  
 Other: (List)

# PRIMARY RECORD

Other Listings

Review Code \_\_\_\_\_ Reviewer \_\_\_\_\_ Date \_\_\_\_\_

Page \_\_\_\_\_ of \_\_\_\_\_ Resource Name or #: (Assigned by recorder)

**P1. Other Identifier:**

**P2. Location:**  Not for Publication  Unrestricted

a. County *Los Angeles*

and (P2b and P2c or P2d. Attach a Location Map as necessary.)

b. USGS 7.5' Quad \_\_\_\_\_ Date \_\_\_\_\_ T \_\_\_\_\_ ; R \_\_\_\_\_ ; 1/4 of \_\_\_\_\_ 1/4 of Sec \_\_\_\_\_ ; B.M. \_\_\_\_\_

c. Address: *832* \_\_\_\_\_ 7th St \_\_\_\_\_ City *Hermosa Beach* \_\_\_\_\_ Zip *90254*

d. UTM: (Give more than one for large and/or linear resources) Zone \_\_\_\_\_ ; \_\_\_\_\_ mE/ \_\_\_\_\_ mN

e. Other Locational Data (e.g. Parcel #, directions to resource, elevation, etc., as appropriate)

Parcel No. *4186-013-005*

**P3 Description:** (Describe resources and its major elements. Include design, materials, condition, alterations, size, and boundaries)

*This one-story wood-frame single-family residence maintains its integrity and is potentially eligible as a good example of the Beach Cottage style.*

**P3b. Resource Attributes:** (List attributes and codes) *HP 2. Single family property*

**P4. Resources Present:**  Building  Structure  Object  Site  District  Element of District  Other (Isolates, etc.)



P5b Description of Photo:

(View, date, accession #)

*South, 12/10/13*

**P6. Date Constructed/Age and Sources:**

Prehistoric  Historic  Both

*1921/1930 (LA Assessor)*

**P7. Owner Address:**

**P8. Recorded by:**

(Name, affiliation, and address)

*PCR Services*

*201 Santa Monica Blvd, Ste 500*

*Santa Monica, CA 90401*

**P9. Date Recorded:** *1/1/2014*

**P10. Survey Type:** (Describe)

**P11. Report Citation:** (Cite survey report and other sources, or enter "none.")

- Attachments:**  NONE  Continuation Sheet  District Record  Rock Art Record  
 Location Map  Building, Structure, and Object Record  Linear Feature Record  Artifact Record  
 Sketch Map  Archaeological Record  Milling Station Record  Photograph Record  
 Other: (List)

# PRIMARY RECORD

Other Listings

Review Code \_\_\_\_\_ Reviewer \_\_\_\_\_ Date \_\_\_\_\_

Page \_\_\_\_\_ of \_\_\_\_\_ Resource Name or #: (Assigned by recorder)

**P1. Other Identifier:**

**P2. Location:**  Not for Publication  Unrestricted

**a. County** *Los Angeles*

and (P2b and P2c or P2d. Attach a Location Map as necessary.)

**b. USGS 7.5' Quad** \_\_\_\_\_ **Date** \_\_\_\_\_ **T** \_\_\_\_\_ ; **R** \_\_\_\_\_ ; **1/4 of** \_\_\_\_\_ **1/4 of Sec** \_\_\_\_\_ ; **B.M.**

**c. Address:** *906* \_\_\_\_\_ *7th St* \_\_\_\_\_ **City** *Hermosa Beach* \_\_\_\_\_ **Zip** *90254*

**d. UTM:** (Give more than one for large and/or linear resources) **Zone** \_\_\_\_\_ ; \_\_\_\_\_ **mE/** \_\_\_\_\_ **mN**

**e. Other Locational Data** (e.g. Parcel #, directions to resource, elevation, etc., as appropriate)

Parcel No. *4186-013-008*

**P3 Description:** (Describe resources and its major elements. Include design, materials, condition, alterations, size, and boundaries)

*This one-story wood-frame single-family residence maintains its integrity and is potentially eligible as a good example of the Beach Cottage style.*

**P3b. Resource Attributes:** (List attributes and codes) *HP 2. Single family property*

**P4. Resources Present:**  Building  Structure  Object  Site  District  Element of District  Other (Isolates, etc.)



**P5b Description of Photo:**

(View, date, accession #)

*South, 12/10/13*

**P6. Date Constructed/Age and Sources:**

Prehistoric  Historic  Both

*1920*

**P7. Owner Address:**

**P8. Recorded by:**

(Name, affiliation, and address)

*PCR Services*

*201 Santa Monica Blvd, Ste 500*

*Santa Monica, CA 90401*

**P9. Date Recorded:** *1/1/2014*

**P10. Survey Type:** (Describe)

**P11. Report Citation:** (Cite survey report and other sources, or enter "none.")

- Attachments:**  NONE  Continuation Sheet  District Record  Rock Art Record  
 Location Map  Building, Structure, and Object Record  Linear Feature Record  Artifact Record  
 Sketch Map  Archaeological Record  Milling Station Record  Photograph Record  
 Other: (List)

# PRIMARY RECORD

Other Listings  
Review Code \_\_\_\_\_ Reviewer \_\_\_\_\_ Date \_\_\_\_\_

Page \_\_\_\_\_ of \_\_\_\_\_ Resource Name or #: (Assigned by recorder)

**P1. Other Identifier:**

**P2. Location:**  Not for Publication  Unrestricted

**a. County** *Los Angeles*

and (P2b and P2c or P2d. Attach a Location Map as necessary.)

**b. USGS 7.5' Quad** \_\_\_\_\_ **Date** \_\_\_\_\_ **T** \_\_\_\_\_ ; **R** \_\_\_\_\_ ; **1/4 of** \_\_\_\_\_ **1/4 of Sec** \_\_\_\_\_ ; **B.M.**

**c. Address:** *911* \_\_\_\_\_ *7th St* \_\_\_\_\_ **City** *Hermosa Beach* \_\_\_\_\_ **Zip** *90254*

**d. UTM:** (Give more than one for large and/or linear resources) **Zone** \_\_\_\_\_ ; \_\_\_\_\_ **mE/** \_\_\_\_\_ **mN**

**e. Other Locational Data** (e.g. Parcel #, directions to resource, elevation, etc., as appropriate)

Parcel No. *4186-012-008*

**P3 Description:** (Describe resources and its major elements. Include design, materials, condition, alterations, size, and boundaries)

*This one-story single-family residence sheathed in stucco maintains its integrity and is potentially eligible as a good example of the Spanish Colonial Revival style.*

**P3b. Resource Attributes:** (List attributes and codes) *HP 2. Single family property*

**P4. Resources Present:**  Building  Structure  Object  Site  District  Element of District  Other (Isolates, etc.)



**P5b Description of Photo:**

(View, date, accession #)

*North, 12/10/13*

**P6. Date Constructed/Age and Sources:**

Prehistoric  Historic  Both

*1925*

**P7. Owner Address:**

**P8. Recorded by:**

(Name, affiliation, and address)

*PCR Services*

*201 Santa Monica Blvd, Ste 500*

*Santa Monica, CA 90401*

**P9. Date Recorded:** *1/1/2014*

**P10. Survey Type:** (Describe)

**P11. Report Citation:** (Cite survey report and other sources, or enter "none.")

- Attachments:**  NONE  Continuation Sheet  District Record  Rock Art Record  
 Location Map  Building, Structure, and Object Record  Linear Feature Record  Artifact Record  
 Sketch Map  Archaeological Record  Milling Station Record  Photograph Record  
 Other: (List)

# PRIMARY RECORD

Other Listings

Review Code \_\_\_\_\_ Reviewer \_\_\_\_\_ Date \_\_\_\_\_

Page \_\_\_\_\_ of \_\_\_\_\_ Resource Name or #: (Assigned by recorder)

P1. Other Identifier: *7th Street Parkette*

P2. Location:  Not for Publication  Unrestricted

a. County *Los Angeles*

and (P2b and P2c or P2d. Attach a Location Map as necessary.)

b. USGS 7.5' Quad \_\_\_\_\_ Date \_\_\_\_\_ T \_\_\_\_\_ ; R \_\_\_\_\_ ; 1/4 of \_\_\_\_\_ 1/4 of Sec \_\_\_\_\_ ; B.M.

c. Address: \_\_\_\_\_ *7th Street* City *Hermosa Beach* Zip *90254*

d. UTM: (Give more than one for large and/or linear resources) Zone \_\_\_\_\_ ; mE/ mN

e. Other Locational Data (e.g. Parcel #, directions to resource, elevation, etc., as appropriate)

Parcel No. \_\_\_\_\_

P3 Description: (Describe resources and its major elements. Include design, materials, condition, alterations, size, and boundaries)

P3b. Resource Attributes: (List attributes and codes) *HP29. Landscape architecture*

P4. Resources Present:  Building  Structure  Object  Site  District  Element of District  Other (Isolates, etc.)



P5b Description of Photo:  
(View, date, accession #)  
*View West, 2013*

P6. Date Constructed/Age and Sources:  
 Prehistoric  Historic  Both

P7. Owner Address:

P8. Recorded by:  
(Name, affiliation, and address)

*PCR Services  
233 Wilshire Blvd., Suite 130  
Santa Monica, CA 90401*

P9. Date Recorded: *2/24/2014*

P10. Survey Type: (Describe)

P11. Report Citation: (Cite survey report and other sources, or enter "none.")

- Attachments:  NONE  Continuation Sheet  District Record  Rock Art Record  
 Location Map  Building, Structure, and Object Record  Linear Feature Record  Artifact Record  
 Sketch Map  Archaeological Record  Milling Station Record  Photograph Record  
 Other: (List)

# PRIMARY RECORD

Other Listings  
Review Code \_\_\_\_\_ Reviewer \_\_\_\_\_ Date \_\_\_\_\_

Page \_\_\_\_\_ of \_\_\_\_\_ Resource Name or #: (Assigned by recorder)

**P1. Other Identifier:**

**P2. Location:**  Not for Publication  Unrestricted

a. County *Los Angeles*

and (P2b and P2c or P2d. Attach a Location Map as necessary.)

b. USGS 7.5' Quad \_\_\_\_\_ Date \_\_\_\_\_ T \_\_\_\_\_ ; R \_\_\_\_\_ ; 1/4 of \_\_\_\_\_ 1/4 of Sec \_\_\_\_\_ ; B.M. \_\_\_\_\_

c. Address: *38* \_\_\_\_\_ *8th Ct* City *Hermosa Beach* Zip *90254*

d. UTM: (Give more than one for large and/or linear resources) Zone \_\_\_\_\_ ; \_\_\_\_\_ mE/ \_\_\_\_\_ mN

e. Other Locational Data (e.g. Parcel #, directions to resource, elevation, etc., as appropriate)

Parcel No. *4187-015-042*

**P3 Description:** (Describe resources and its major elements. Include design, materials, condition, alterations, size, and boundaries)

*This one-story wood-frame single-family residence maintains its integrity and is potentially eligible as a good example of the Beach Cottage style.*

**P3b. Resource Attributes:** (List attributes and codes) *HP 2. Single family property*

**P4. Resources Present:**  Building  Structure  Object  Site  District  Element of District  Other (Isolates, etc.)



P5b Description of Photo:

(View, date, accession #)

*South, 12/12/13*

**P6. Date Constructed/Age and Sources:**

Prehistoric  Historic  Both

*1919*

**P7. Owner Address:**

**P8. Recorded by:**

(Name, affiliation, and address)

*PCR Services*

*201 Santa Monica Blvd, Ste 500*

*Santa Monica, CA 90401*

**P9. Date Recorded:** *1/1/2014*

**P10. Survey Type:** (Describe)

**P11. Report Citation:** (Cite survey report and other sources, or enter "none.")

- Attachments:**  NONE  Continuation Sheet  District Record  Rock Art Record  
 Location Map  Building, Structure, and Object Record  Linear Feature Record  Artifact Record  
 Sketch Map  Archaeological Record  Milling Station Record  Photograph Record  
 Other: (List)

# PRIMARY RECORD

Other Listings

Review Code \_\_\_\_\_ Reviewer \_\_\_\_\_ Date \_\_\_\_\_

Page of Resource Name or #: (Assigned by recorder)

**P1. Other Identifier:**

**P2. Location:**  Not for Publication  Unrestricted

a. County *Los Angeles*

and (P2b and P2c or P2d. Attach a Location Map as necessary.)

b. USGS 7.5' Quad Date T ; R ; 1/4 of 1/4 of Sec ; B.M.

c. Address: 739 8th Pl City Hermosa Beach Zip 90254

d. UTM: (Give more than one for large and/or linear resources) Zone ; mE/ mN

e. Other Locational Data (e.g. Parcel #, directions to resource, elevation, etc., as appropriate)

Parcel No. 4187-028-015

**P3 Description:** (Describe resources and its major elements. Include design, materials, condition, alterations, size, and boundaries)

*This one-story wood-frame single-family residence maintains its integrity and is potentially eligible as a good example of the Beach Cottage style.*

**P3b. Resource Attributes:** (List attributes and codes) *HP 2. Single family property*

**P4. Resources Present:**  Building  Structure  Object  Site  District  Element of District  Other (Isolates, etc.)



P5b Description of Photo:

(View, date, accession #)

*North, 12/11/13*

**P6. Date Constructed/Age and Sources:**

Prehistoric  Historic  Both

*1924*

**P7. Owner Address:**

**P8. Recorded by:**

(Name, affiliation, and address)

*PCR Services*

*201 Santa Monica Blvd, Ste 500*

*Santa Monica, CA 90401*

**P9. Date Recorded:** *1/1/2014*

**P10. Survey Type:** (Describe)

**P11. Report Citation:** (Cite survey report and other sources, or enter "none.")

- Attachments:**  NONE  Continuation Sheet  District Record  Rock Art Record  
 Location Map  Building, Structure, and Object Record  Linear Feature Record  Artifact Record  
 Sketch Map  Archaeological Record  Milling Station Record  Photograph Record  
 Other: (List)

# PRIMARY RECORD

Other Listings  
Review Code \_\_\_\_\_ Reviewer \_\_\_\_\_ Date \_\_\_\_\_

Page \_\_\_\_\_ of \_\_\_\_\_ Resource Name or #: (Assigned by recorder)

**P1. Other Identifier:**

**P2. Location:**  Not for Publication  Unrestricted

**a. County** *Los Angeles*

and (P2b and P2c or P2d. Attach a Location Map as necessary.)

**b. USGS 7.5' Quad** \_\_\_\_\_ **Date** \_\_\_\_\_ **T** \_\_\_\_\_ ; **R** \_\_\_\_\_ ; **1/4 of** \_\_\_\_\_ **1/4 of Sec** \_\_\_\_\_ ; **B.M.**

**c. Address:** *745* \_\_\_\_\_ **8th Pl** \_\_\_\_\_ **City** *Hermosa Beach* \_\_\_\_\_ **Zip** *90254*

**d. UTM:** (Give more than one for large and/or linear resources) **Zone** \_\_\_\_\_ ; \_\_\_\_\_ **mE/** \_\_\_\_\_ **mN**

**e. Other Locational Data** (e.g. Parcel #, directions to resource, elevation, etc., as appropriate)

Parcel No. *4187-028-014*

**P3 Description:** (Describe resources and its major elements. Include design, materials, condition, alterations, size, and boundaries)

*This one-story wood-frame single-family residence maintains its integrity and is potentially eligible as a good example of the Beach Cottage style.*

**P3b. Resource Attributes:** (List attributes and codes) *HP 2. Single family property*

**P4. Resources Present:**  Building  Structure  Object  Site  District  Element of District  Other (Isolates, etc.)



**P5b Description of Photo:**

(View, date, accession #)

*North, 12/11/13*

**P6. Date Constructed/Age and Sources:**

Prehistoric  Historic  Both

*1917*

**P7. Owner Address:**

**P8. Recorded by:**

(Name, affiliation, and address)

*PCR Services*

*201 Santa Monica Blvd, Ste 500*

*Santa Monica, CA 90401*

**P9. Date Recorded:** *1/1/2014*

**P10. Survey Type:** (Describe)

**P11. Report Citation:** (Cite survey report and other sources, or enter "none.")

- Attachments:**  NONE  Continuation Sheet  District Record  Rock Art Record  
 Location Map  Building, Structure, and Object Record  Linear Feature Record  Artifact Record  
 Sketch Map  Archaeological Record  Milling Station Record  Photograph Record  
 Other: (List)

# PRIMARY RECORD

Other Listings  
Review Code \_\_\_\_\_ Reviewer \_\_\_\_\_ Date \_\_\_\_\_

Page \_\_\_\_\_ of \_\_\_\_\_ Resource Name or #: (Assigned by recorder)

**P1. Other Identifier:**

**P2. Location:**  Not for Publication  Unrestricted

a. County *Los Angeles*

and (P2b and P2c or P2d. Attach a Location Map as necessary.)

b. USGS 7.5' Quad \_\_\_\_\_ Date \_\_\_\_\_ T \_\_\_\_\_ ; R \_\_\_\_\_ ; 1/4 of \_\_\_\_\_ 1/4 of Sec \_\_\_\_\_ ; B.M. \_\_\_\_\_

c. Address: *843* \_\_\_\_\_ 8th Pl \_\_\_\_\_ City *Hermosa Beach* \_\_\_\_\_ Zip *90254*

d. UTM: (Give more than one for large and/or linear resources) Zone \_\_\_\_\_ ; \_\_\_\_\_ mE/ \_\_\_\_\_ mN

e. Other Locational Data (e.g. Parcel #, directions to resource, elevation, etc., as appropriate)

Parcel No. *4186-008-005*

**P3 Description:** (Describe resources and its major elements. Include design, materials, condition, alterations, size, and boundaries)

*This one-story single-family residence sheathed in stucco maintains its integrity and is potentially eligible as a good example of the Spanish Colonial Revival style.*

**P3b. Resource Attributes:** (List attributes and codes) *HP 2. Single family property*

**P4. Resources Present:**  Building  Structure  Object  Site  District  Element of District  Other (Isolates, etc.)



P5b Description of Photo:  
(View, date, accession #)

**P6. Date Constructed/Age and Sources:**

Prehistoric  Historic  Both

*1927*

**P7. Owner Address:**

**P8. Recorded by:**

(Name, affiliation, and address)

*PCR Services*

*201 Santa Monica Blvd, Ste 500  
Santa Monica, CA 90401*

**P9. Date Recorded:** *1/1/2014*

**P10. Survey Type:** (Describe)

**P11. Report Citation:** (Cite survey report and other sources, or enter "none.")

- Attachments:**  NONE  Continuation Sheet  District Record  Rock Art Record  
 Location Map  Building, Structure, and Object Record  Linear Feature Record  Artifact Record  
 Sketch Map  Archaeological Record  Milling Station Record  Photograph Record  
 Other: (List)

# PRIMARY RECORD

Other Listings  
Review Code \_\_\_\_\_ Reviewer \_\_\_\_\_ Date \_\_\_\_\_

Page \_\_\_\_\_ of \_\_\_\_\_ Resource Name or #: (Assigned by recorder)

**P1. Other Identifier:**

**P2. Location:**  Not for Publication  Unrestricted

**a. County** *Los Angeles*

and (P2b and P2c or P2d. Attach a Location Map as necessary.)

**b. USGS 7.5' Quad** \_\_\_\_\_ **Date** \_\_\_\_\_ **T** \_\_\_\_\_ ; **R** \_\_\_\_\_ ; **1/4 of** \_\_\_\_\_ **1/4 of Sec** \_\_\_\_\_ ; **B.M.**

**c. Address:** *52* \_\_\_\_\_ *8th St* \_\_\_\_\_ **City** *Hermosa Beach* \_\_\_\_\_ **Zip** *90254*

**d. UTM:** (Give more than one for large and/or linear resources) **Zone** \_\_\_\_\_ ; \_\_\_\_\_ **mE/** \_\_\_\_\_ **mN**

**e. Other Locational Data** (e.g. Parcel #, directions to resource, elevation, etc., as appropriate)

Parcel No. *4187-015-035*

**P3 Description:** (Describe resources and its major elements. Include design, materials, condition, alterations, size, and boundaries)

*This one-story single-family residence maintains its integrity and is potentially eligible as a good example of the Minimal Traditional style.*

**P3b. Resource Attributes:** (List attributes and codes) *HP 2. Single family property*

**P4. Resources Present:**  Building  Structure  Object  Site  District  Element of District  Other (Isolates, etc.)



**P5b Description of Photo:**

(View, date, accession #)

*South, 12/12/13*

**P6. Date Constructed/Age and Sources:**

Prehistoric  Historic  Both

*1949*

**P7. Owner Address:**

**P8. Recorded by:**

(Name, affiliation, and address)

*PCR Services*

*201 Santa Monica Blvd, Ste 500*

*Santa Monica, CA 90401*

**P9. Date Recorded:** *1/1/2014*

**P10. Survey Type:** (Describe)

**P11. Report Citation:** (Cite survey report and other sources, or enter "none.")

- Attachments:**  NONE  Continuation Sheet  District Record  Rock Art Record  
 Location Map  Building, Structure, and Object Record  Linear Feature Record  Artifact Record  
 Sketch Map  Archaeological Record  Milling Station Record  Photograph Record  
 Other: (List)

# PRIMARY RECORD

Other Listings  
Review Code \_\_\_\_\_ Reviewer \_\_\_\_\_ Date \_\_\_\_\_

Page \_\_\_\_\_ of \_\_\_\_\_ Resource Name or #: (Assigned by recorder)

**P1. Other Identifier:**

**P2. Location:**  Not for Publication  Unrestricted

**a. County** *Los Angeles*

and (P2b and P2c or P2d. Attach a Location Map as necessary.)

**b. USGS 7.5' Quad** \_\_\_\_\_ **Date** \_\_\_\_\_ **T** \_\_\_\_\_ ; **R** \_\_\_\_\_ ; **1/4 of** \_\_\_\_\_ **1/4 of Sec** \_\_\_\_\_ ; **B.M.** \_\_\_\_\_

**c. Address:** 63 \_\_\_\_\_ *8th St* \_\_\_\_\_ **City** *Hermosa Beach* \_\_\_\_\_ **Zip** *90254*

**d. UTM:** (Give more than one for large and/or linear resources) Zone \_\_\_\_\_ ; \_\_\_\_\_ mE/ \_\_\_\_\_ mN

**e. Other Locational Data** (e.g. Parcel #, directions to resource, elevation, etc., as appropriate)

Parcel No. *4187-002-020*

**P3 Description:** (Describe resources and its major elements. Include design, materials, condition, alterations, size, and boundaries)

*This one-story wood-frame single-family residence maintains its integrity and is potentially eligible as a good example of the Beach Cottage style.*

**P3b. Resource Attributes:** (List attributes and codes) *HP 2. Single family property*

**P4. Resources Present:**  Building  Structure  Object  Site  District  Element of District  Other (Isolates, etc.)



**P5b Description of Photo:**

(View, date, accession #)

*North, 12/12/13*

**P6. Date Constructed/Age and Sources:**

Prehistoric  Historic  Both

*1932*

**P7. Owner Address:**

**P8. Recorded by:**

(Name, affiliation, and address)

*PCR Services*

*201 Santa Monica Blvd, Ste 500*

*Santa Monica, CA 90401*

**P9. Date Recorded:** *1/1/2014*

**P10. Survey Type:** (Describe)

**P11. Report Citation:** (Cite survey report and other sources, or enter "none.")

- Attachments:**  NONE  Continuation Sheet  District Record  Rock Art Record  
 Location Map  Building, Structure, and Object Record  Linear Feature Record  Artifact Record  
 Sketch Map  Archaeological Record  Milling Station Record  Photograph Record  
 Other: (List)

# PRIMARY RECORD

Other Listings  
Review Code \_\_\_\_\_ Reviewer \_\_\_\_\_ Date \_\_\_\_\_

Page \_\_\_\_\_ of \_\_\_\_\_ Resource Name or #: (Assigned by recorder)

**P1. Other Identifier:**

**P2. Location:**  Not for Publication  Unrestricted

a. County *Los Angeles*

and (P2b and P2c or P2d. Attach a Location Map as necessary.)

b. USGS 7.5' Quad \_\_\_\_\_ Date \_\_\_\_\_ T \_\_\_\_\_ ; R \_\_\_\_\_ ; 1/4 of \_\_\_\_\_ 1/4 of Sec \_\_\_\_\_ ; B.M. \_\_\_\_\_

c. Address: *208* \_\_\_\_\_ 8th St \_\_\_\_\_ City *Hermosa Beach* \_\_\_\_\_ Zip *90254*

d. UTM: (Give more than one for large and/or linear resources) Zone \_\_\_\_\_ ; \_\_\_\_\_ mE/ \_\_\_\_\_ mN

e. Other Locational Data (e.g. Parcel #, directions to resource, elevation, etc., as appropriate)

Parcel No. *4187-022-016*

**P3 Description:** (Describe resources and its major elements. Include design, materials, condition, alterations, size, and boundaries)

*This one-story wood-frame single-family residence maintains its integrity and is potentially eligible as a good example of the Beach Cottage style.*

**P3b. Resource Attributes:** (List attributes and codes) *HP 2. Single family property*

**P4. Resources Present:**  Building  Structure  Object  Site  District  Element of District  Other (Isolates, etc.)



P5b Description of Photo:

(View, date, accession #)

*South, 12/10/13*

**P6. Date Constructed/Age and Sources:**

Prehistoric  Historic  Both

*1925*

**P7. Owner Address:**

**P8. Recorded by:**

(Name, affiliation, and address)

*PCR Services*

*201 Santa Monica Blvd, Ste 500*

*Santa Monica, CA 90401*

**P9. Date Recorded:** *1/1/2014*

**P10. Survey Type:** (Describe)

**P11. Report Citation:** (Cite survey report and other sources, or enter "none.")

- Attachments:**  NONE  Continuation Sheet  District Record  Rock Art Record  
 Location Map  Building, Structure, and Object Record  Linear Feature Record  Artifact Record  
 Sketch Map  Archaeological Record  Milling Station Record  Photograph Record  
 Other: (List)

# PRIMARY RECORD

Other Listings  
Review Code \_\_\_\_\_ Reviewer \_\_\_\_\_ Date \_\_\_\_\_

Page \_\_\_\_\_ of \_\_\_\_\_ Resource Name or #: (Assigned by recorder)

**P1. Other Identifier:**

**P2. Location:**  Not for Publication  Unrestricted

a. County *Los Angeles*

and (P2b and P2c or P2d. Attach a Location Map as necessary.)

b. USGS 7.5' Quad \_\_\_\_\_ Date \_\_\_\_\_ T \_\_\_\_\_ ; R \_\_\_\_\_ ; 1/4 of \_\_\_\_\_ 1/4 of Sec \_\_\_\_\_ ; B.M. \_\_\_\_\_

c. Address: *651* \_\_\_\_\_ 8th St \_\_\_\_\_ City *Hermosa Beach* \_\_\_\_\_ Zip *90254*

d. UTM: (Give more than one for large and/or linear resources) Zone \_\_\_\_\_ ; \_\_\_\_\_ mE/ \_\_\_\_\_ mN

e. Other Locational Data (e.g. Parcel #, directions to resource, elevation, etc., as appropriate)

Parcel No. *4187-029-019*

**P3 Description:** (Describe resources and its major elements. Include design, materials, condition, alterations, size, and boundaries)

*This one-story wood-frame single-family residence maintains its integrity and is potentially eligible as a good example of the Beach Cottage style.*

**P3b. Resource Attributes:** (List attributes and codes) *HP 2. Single family property*

**P4. Resources Present:**  Building  Structure  Object  Site  District  Element of District  Other (Isolates, etc.)



P5b Description of Photo:

(View, date, accession #)

*North, 12/11/13*

**P6. Date Constructed/Age and Sources:**

Prehistoric  Historic  Both

*1924/1930 (LA Assessor)*

**P7. Owner Address:**

**P8. Recorded by:**

(Name, affiliation, and address)

*PCR Services*

*201 Santa Monica Blvd, Ste 500*

*Santa Monica, CA 90401*

**P9. Date Recorded:** *1/1/2014*

**P10. Survey Type:** (Describe)

**P11. Report Citation:** (Cite survey report and other sources, or enter "none.")

- Attachments:**  NONE  Continuation Sheet  District Record  Rock Art Record  
 Location Map  Building, Structure, and Object Record  Linear Feature Record  Artifact Record  
 Sketch Map  Archaeological Record  Milling Station Record  Photograph Record  
 Other: (List)

# PRIMARY RECORD

Other Listings

Review Code \_\_\_\_\_ Reviewer \_\_\_\_\_ Date \_\_\_\_\_

Page \_\_\_\_\_ of \_\_\_\_\_ Resource Name or #: (Assigned by recorder)

P1. Other Identifier: *8th Street Parkette*

P2. Location:  Not for Publication  Unrestricted

a. County *Los Angeles*

and (P2b and P2c or P2d. Attach a Location Map as necessary.)

b. USGS 7.5' Quad \_\_\_\_\_ Date \_\_\_\_\_ T \_\_\_\_\_ ; R \_\_\_\_\_ ; 1/4 of \_\_\_\_\_ 1/4 of Sec \_\_\_\_\_ ; B.M. \_\_\_\_\_

c. Address: \_\_\_\_\_ *8th Street* City *Hermosa Beach* Zip *90254*

d. UTM: (Give more than one for large and/or linear resources) Zone \_\_\_\_\_ ; \_\_\_\_\_ mE/ \_\_\_\_\_ mN

e. Other Locational Data (e.g. Parcel #, directions to resource, elevation, etc., as appropriate)

Parcel No. \_\_\_\_\_

P3 Description: (Describe resources and its major elements. Include design, materials, condition, alterations, size, and boundaries)

P3b. Resource Attributes: (List attributes and codes) *HP29. Landscape architecture*

P4. Resources Present:  Building  Structure  Object  Site  District  Element of District  Other (Isolates, etc.)



P5b Description of Photo:

(View, date, accession #)

*View West, 2013*

P6. Date Constructed/Age and Sources:

Prehistoric  Historic  Both

P7. Owner Address:

P8. Recorded by:

(Name, affiliation, and address)

*PCR Services*

*233 Wilshire Blvd., Suite 130*

*Santa Monica, CA 90401*

P9. Date Recorded: *2/24/2014*

P10. Survey Type: (Describe)

P11. Report Citation: (Cite survey report and other sources, or enter "none.")

- Attachments:  NONE  Continuation Sheet  District Record  Rock Art Record  
 Location Map  Building, Structure, and Object Record  Linear Feature Record  Artifact Record  
 Sketch Map  Archaeological Record  Milling Station Record  Photograph Record  
 Other: (List)

# PRIMARY RECORD

Other Listings  
Review Code \_\_\_\_\_ Reviewer \_\_\_\_\_ Date \_\_\_\_\_

Page of Resource Name or #: (Assigned by recorder)

**P1. Other Identifier:**

**P2. Location:**  Not for Publication  Unrestricted

a. County *Los Angeles*

and (P2b and P2c or P2d. Attach a Location Map as necessary.)

b. USGS 7.5' Quad Date T ; R ; 1/4 of 1/4 of Sec ; B.M.

c. Address: 25 9th St City *Hermosa Beach* Zip 90254

d. UTM: (Give more than one for large and/or linear resources) Zone ; mE/ mN

e. Other Locational Data (e.g. Parcel #, directions to resource, elevation, etc., as appropriate)

Parcel No. *4187-003-022*

**P3 Description:** (Describe resources and its major elements. Include design, materials, condition, alterations, size, and boundaries)

*This one-story wood-frame single-family residence maintains its integrity and is potentially eligible as a good example of the Beach Cottage style.*

**P3b. Resource Attributes:** (List attributes and codes) *HP 2. Single family property*

**P4. Resources Present:**  Building  Structure  Object  Site  District  Element of District  Other (Isolates, etc.)



P5b Description of Photo:  
(View, date, accession #)

**P6. Date Constructed/Age and Sources:**

Prehistoric  Historic  Both  
1910

**P7. Owner Address:**

**P8. Recorded by:**  
(Name, affiliation, and address)

*PCR Services  
201 Santa Monica Blvd, Ste 500  
Santa Monica, CA 90401*

**P9. Date Recorded:** *1/1/2014*

**P10. Survey Type:** (Describe)

**P11. Report Citation:** (Cite survey report and other sources, or enter "none.")

- Attachments:**  NONE  Continuation Sheet  District Record  Rock Art Record  
 Location Map  Building, Structure, and Object Record  Linear Feature Record  Artifact Record  
 Sketch Map  Archaeological Record  Milling Station Record  Photograph Record  
 Other: (List)

# PRIMARY RECORD

Other Listings  
Review Code \_\_\_\_\_ Reviewer \_\_\_\_\_ Date \_\_\_\_\_

Page of Resource Name or #: (Assigned by recorder)

P1. Other Identifier: *William W. Mathews House*

P2. Location:  Not for Publication  Unrestricted a. County *Los Angeles*

and (P2b and P2c or P2d. Attach a Location Map as necessary.)

b. USGS 7.5' Quad Date T ; R ; 1/4 of 1/4 of Sec ; B.M.

c. Address: *37* 9th St City *Hermosa Beach* Zip *90254*

d. UTM: (Give more than one for large and/or linear resources) Zone ; mE/ mN

e. Other Locational Data (e.g. Parcel #, directions to resource, elevation, etc., as appropriate)

Parcel No. *4187-003-024*

P3 Description: (Describe resources and its major elements. Include design, materials, condition, alterations, size, and boundaries)

*This two story wood-frame single-family residence maintains its integrity and is potentially eligible as a good example of the Beach Cottage style.*

P3b. Resource Attributes: (List attributes and codes) *HP 2. Single family property*

P4. Resources Present:  Building  Structure  Object  Site  District  Element of District  Other (Isolates, etc.)



P5b Description of Photo:  
(View, date, accession #)

P6. Date Constructed/Age and Sources:

Prehistoric  Historic  Both

*1912*

P7. Owner Address:

P8. Recorded by:

(Name, affiliation, and address)

*PCR Services*

*201 Santa Monica Blvd, Ste 500  
Santa Monica, CA 90401*

P9. Date Recorded: *1/1/2014*

P10. Survey Type: (Describe)

P11. Report Citation: (Cite survey report and other sources, or enter "none.")

- Attachments:  NONE  Continuation Sheet  District Record  Rock Art Record  
 Location Map  Building, Structure, and Object Record  Linear Feature Record  Artifact Record  
 Sketch Map  Archaeological Record  Milling Station Record  Photograph Record  
 Other: (List)

# PRIMARY RECORD

Other Listings  
Review Code \_\_\_\_\_ Reviewer \_\_\_\_\_ Date \_\_\_\_\_

Page of Resource Name or #: (Assigned by recorder)

**P1. Other Identifier:**

**P2. Location:**  Not for Publication  Unrestricted

a. County *Los Angeles*

and (P2b and P2c or P2d. Attach a Location Map as necessary.)

b. USGS 7.5' Quad Date T ; R ; 1/4 of 1/4 of Sec ; B.M.

c. Address: *48* 9th St City *Hermosa Beach* Zip *90254*

d. UTM: (Give more than one for large and/or linear resources) Zone ; mE/ mN

e. Other Locational Data (e.g. Parcel #, directions to resource, elevation, etc., as appropriate)

Parcel No. *4187-002-010*

**P3 Description:** (Describe resources and its major elements. Include design, materials, condition, alterations, size, and boundaries)

*This two-story multi-family residence sheathed in stucco maintains its integrity and is potentially eligible as a good example of the Mediterranean style.*

**P3b. Resource Attributes:** (List attributes and codes) *HP 3. Multiple family property*

**P4. Resources Present:**  Building  Structure  Object  Site  District  Element of District  Other (Isolates, etc.)



P5b Description of Photo:  
(View, date, accession #)

**P6. Date Constructed/Age and Sources:**

Prehistoric  Historic  Both  
*1928/1936 (LA Assessor)*

**P7. Owner Address:**

**P8. Recorded by:**  
(Name, affiliation, and address)

*Amanda Kainer  
PCR Services  
201 Santa Monica Blvd, Ste 500  
Santa Monica, CA 90401*

**P9. Date Recorded:** *1/1/2014*

**P10. Survey Type:** (Describe)

**P11. Report Citation:** (Cite survey report and other sources, or enter "none.")

- Attachments:**
- NONE
  - Location Map
  - Sketch Map
  - Other: (List)
  - Continuation Sheet
  - Building, Structure, and Object Record
  - Archaeological Record
  - District Record
  - Linear Feature Record
  - Milling Station Record
  - Rock Art Record
  - Artifact Record
  - Photograph Record

# PRIMARY RECORD

Other Listings

Review Code \_\_\_\_\_ Reviewer \_\_\_\_\_ Date \_\_\_\_\_

Page \_\_\_\_\_ of \_\_\_\_\_ Resource Name or #: (Assigned by recorder)

P1. Other Identifier: *9th Street Parkette*

P2. Location:  Not for Publication  Unrestricted

a. County *Los Angeles*

and (P2b and P2c or P2d. Attach a Location Map as necessary.)

b. USGS 7.5' Quad \_\_\_\_\_ Date \_\_\_\_\_ T \_\_\_\_\_ ; R \_\_\_\_\_ ; 1/4 of \_\_\_\_\_ 1/4 of Sec \_\_\_\_\_ ; B.M. \_\_\_\_\_

c. Address: \_\_\_\_\_ *9th Street* \_\_\_\_\_ City *Hermosa Beach* \_\_\_\_\_ Zip *90254*

d. UTM: (Give more than one for large and/or linear resources) Zone \_\_\_\_\_ ; \_\_\_\_\_ mE/ \_\_\_\_\_ mN

e. Other Locational Data (e.g. Parcel #, directions to resource, elevation, etc., as appropriate)

Parcel No. \_\_\_\_\_

P3 Description: (Describe resources and its major elements. Include design, materials, condition, alterations, size, and boundaries)

P3b. Resource Attributes: (List attributes and codes) *HP29. Landscape architecture*

P4. Resources Present:  Building  Structure  Object  Site  District  Element of District  Other (Isolates, etc.)



P5b Description of Photo:

(View, date, accession #)

*View West, 2013*

P6. Date Constructed/Age and Sources:

Prehistoric  Historic  Both

P7. Owner Address:

P8. Recorded by:

(Name, affiliation, and address)

*PCR Services*

*233 Wilshire Blvd., Suite 130*

*Santa Monica, CA 90401*

P9. Date Recorded: *2/24/2014*

P10. Survey Type: (Describe)

P11. Report Citation: (Cite survey report and other sources, or enter "none.")

- Attachments:  NONE  Continuation Sheet  District Record  Rock Art Record  
 Location Map  Building, Structure, and Object Record  Linear Feature Record  Artifact Record  
 Sketch Map  Archaeological Record  Milling Station Record  Photograph Record  
 Other: (List)

# PRIMARY RECORD

Other Listings  
Review Code \_\_\_\_\_ Reviewer \_\_\_\_\_ Date \_\_\_\_\_

Page \_\_\_\_\_ of \_\_\_\_\_ Resource Name or #: (Assigned by recorder)

**P1. Other Identifier:**

**P2. Location:**  Not for Publication  Unrestricted

a. County *Los Angeles*

and (P2b and P2c or P2d. Attach a Location Map as necessary.)

b. USGS 7.5' Quad \_\_\_\_\_ Date \_\_\_\_\_ T \_\_\_\_\_ ; R \_\_\_\_\_ ; 1/4 of \_\_\_\_\_ 1/4 of Sec \_\_\_\_\_ ; B.M. \_\_\_\_\_

c. Address: *2900* \_\_\_\_\_ *Amby Pl* \_\_\_\_\_ City *Hermosa Beach* \_\_\_\_\_ Zip *90254*

d. UTM: (Give more than one for large and/or linear resources) Zone \_\_\_\_\_ ; \_\_\_\_\_ mE/ \_\_\_\_\_ mN

e. Other Locational Data (e.g. Parcel #, directions to resource, elevation, etc., as appropriate)

Parcel No. *4169-032-033*

**P3 Description:** (Describe resources and its major elements. Include design, materials, condition, alterations, size, and boundaries)

*This one-story wood-frame single-family residence maintains its integrity and is potentially eligible as a good example of the Ranch style.*

**P3b. Resource Attributes:** (List attributes and codes) *HP 2. Single family property*

**P4. Resources Present:**  Building  Structure  Object  Site  District  Element of District  Other (Isolates, etc.)



**P5b Description of Photo:**

(View, date, accession #)

*West, 12/10/13*

**P6. Date Constructed/Age and Sources:**

Prehistoric  Historic  Both

*1957*

**P7. Owner Address:**

**P8. Recorded by:**

(Name, affiliation, and address)

*PCR Services*

*201 Santa Monica Blvd, Ste 500*

*Santa Monica, CA 90401*

**P9. Date Recorded:** *1/1/2014*

**P10. Survey Type:** (Describe)

**P11. Report Citation:** (Cite survey report and other sources, or enter "none.")

- Attachments:**  NONE  Continuation Sheet  District Record  Rock Art Record  
 Location Map  Building, Structure, and Object Record  Linear Feature Record  Artifact Record  
 Sketch Map  Archaeological Record  Milling Station Record  Photograph Record  
 Other: (List)

# PRIMARY RECORD

Other Listings  
Review Code \_\_\_\_\_ Reviewer \_\_\_\_\_ Date \_\_\_\_\_

Page of Resource Name or #: (Assigned by recorder)

**P1. Other Identifier:**

**P2. Location:**  Not for Publication  Unrestricted

**a. County** Los Angeles

and (P2b and P2c or P2d. Attach a Location Map as necessary.)

**b. USGS 7.5' Quad** Date T ; R ; 1/4 of 1/4 of Sec ; **B.M.**

c. Address: 1075 Aviation Blvd City Hermosa Beach Zip 90254

d. UTM: (Give more than one for large and/or linear resources) Zone ; mE/ mN

e. Other Locational Data (e.g. Parcel #, directions to resource, elevation, etc., as appropriate)

Parcel No. 4185-016-019

**P3 Description:** (Describe resources and its major elements. Include design, materials, condition, alterations, size, and boundaries)

*This one-story commercial property maintains its integrity and is potentially eligible as a good example of the Mid-Century Modern style.*

**P3b. Resource Attributes:** (List attributes and codes) HP 6. 1-3 story commercial building

**P4. Resources Present:**  Building  Structure  Object  Site  District  Element of District  Other (Isolates, etc.)



**P5b Description of Photo:**

(View, date, accession #)

East, 12/11/13

**P6. Date Constructed/Age and Sources:**

Prehistoric  Historic  Both

1963

**P7. Owner Address:**

**P8. Recorded by:**

(Name, affiliation, and address)

PCR Services

201 Santa Monica Blvd, Ste 500

Santa Monica, CA 90401

**P9. Date Recorded:** 1/1/2014

**P10. Survey Type:** (Describe)

**P11. Report Citation:** (Cite survey report and other sources, or enter "none.")

- Attachments:**  NONE  Continuation Sheet  District Record  Rock Art Record  
 Location Map  Building, Structure, and Object Record  Linear Feature Record  Artifact Record  
 Sketch Map  Archaeological Record  Milling Station Record  Photograph Record  
 Other: (List)

# PRIMARY RECORD

Other Listings

Review Code \_\_\_\_\_ Reviewer \_\_\_\_\_ Date \_\_\_\_\_

Page \_\_\_\_\_ of \_\_\_\_\_ Resource Name or #: (Assigned by recorder)

**P1. Other Identifier:**

**P2. Location:**  Not for Publication  Unrestricted

**a. County** *Los Angeles*

and (P2b and P2c or P2d. Attach a Location Map as necessary.)

**b. USGS 7.5' Quad** \_\_\_\_\_ **Date** \_\_\_\_\_ **T** \_\_\_\_\_ ; **R** \_\_\_\_\_ ; **1/4 of** \_\_\_\_\_ **1/4 of Sec** \_\_\_\_\_ ; **B.M.**

**c. Address:** *1403* \_\_\_\_\_ *Bayview Dr* \_\_\_\_\_ **City** *Hermosa Beach* \_\_\_\_\_ **Zip** *90254*

**d. UTM:** (Give more than one for large and/or linear resources) **Zone** \_\_\_\_\_ ; \_\_\_\_\_ **mE/** \_\_\_\_\_ **mN**

**e. Other Locational Data** (e.g. Parcel #, directions to resource, elevation, etc., as appropriate)

Parcel No. *4183-013-006*

**P3 Description:** (Describe resources and its major elements. Include design, materials, condition, alterations, size, and boundaries)

*This two-story wood-shingle single-family residence maintains its integrity and is potentially eligible as a good example of the Beach Cottage style.*

**P3b. Resource Attributes:** (List attributes and codes) *HP 2. Single family property*

**P4. Resources Present:**  Building  Structure  Object  Site  District  Element of District  Other (Isolates, etc.)



**P5b Description of Photo:**

(View, date, accession #)

*West, 12/10/13*

**P6. Date Constructed/Age and Sources:**

Prehistoric  Historic  Both

*1916*

**P7. Owner Address:**

**P8. Recorded by:**

(Name, affiliation, and address)

*PCR Services*

*201 Santa Monica Blvd, Ste 500*

*Santa Monica, CA 90401*

**P9. Date Recorded:** *1/1/2014*

**P10. Survey Type:** (Describe)

**P11. Report Citation:** (Cite survey report and other sources, or enter "none.")

- Attachments:**  NONE  Continuation Sheet  District Record  Rock Art Record  
 Location Map  Building, Structure, and Object Record  Linear Feature Record  Artifact Record  
 Sketch Map  Archaeological Record  Milling Station Record  Photograph Record  
 Other: (List)

# PRIMARY RECORD

Other Listings  
Review Code \_\_\_\_\_ Reviewer \_\_\_\_\_ Date \_\_\_\_\_

Page of Resource Name or #: (Assigned by recorder)

**P1. Other Identifier:**

**P2. Location:**  Not for Publication  Unrestricted

a. County *Los Angeles*

and (P2b and P2c or P2d. Attach a Location Map as necessary.)

b. USGS 7.5' Quad Date T ; R ; 1/4 of 1/4 of Sec ; B.M.

c. Address: *1940 Bayview Dr* City *Hermosa Beach* Zip *90254*

d. UTM: (Give more than one for large and/or linear resources) Zone ; mE/ mN

e. Other Locational Data (e.g. Parcel #, directions to resource, elevation, etc., as appropriate)

Parcel No. *4182-018-006*

**P3 Description:** (Describe resources and its major elements. Include design, materials, condition, alterations, size, and boundaries)

*This two story wood-frame single-family residence maintains its integrity and is potentially eligible as a good example of the Colonial style.*

**P3b. Resource Attributes:** (List attributes and codes) *HP 2. Single family property*

**P4. Resources Present:**  Building  Structure  Object  Site  District  Element of District  Other (Isolates, etc.)



P5b Description of Photo:  
(View, date, accession #)  
*East, 12/10/13*

**P6. Date Constructed/Age and Sources:**  
 Prehistoric  Historic  Both  
*1921/1942 (LA Assessor)*

**P7. Owner Address:**

**P8. Recorded by:**  
(Name, affiliation, and address)

*PCR Services  
201 Santa Monica Blvd, Ste 500  
Santa Monica, CA 90401*

**P9. Date Recorded:** *1/1/2014*

**P10. Survey Type:** (Describe)

**P11. Report Citation:** (Cite survey report and other sources, or enter "none.")

- Attachments:**
- NONE
  - Location Map
  - Sketch Map
  - Other: (List)
  - Continuation Sheet
  - Building, Structure, and Object Record
  - Archaeological Record
  - District Record
  - Linear Feature Record
  - Milling Station Record
  - Rock Art Record
  - Artifact Record
  - Photograph Record

# PRIMARY RECORD

Other Listings  
Review Code \_\_\_\_\_ Reviewer \_\_\_\_\_ Date \_\_\_\_\_

Page \_\_\_\_\_ of \_\_\_\_\_ Resource Name or #: (Assigned by recorder)

**P1. Other Identifier:**

**P2. Location:**  Not for Publication  Unrestricted

a. County *Los Angeles*

and (P2b and P2c or P2d. Attach a Location Map as necessary.)

b. USGS 7.5' Quad \_\_\_\_\_ Date \_\_\_\_\_ T \_\_\_\_\_ ; R \_\_\_\_\_ ; 1/4 of \_\_\_\_\_ 1/4 of Sec \_\_\_\_\_ ; B.M. \_\_\_\_\_

c. Address: *1954 Bayview Dr* City *Hermosa Beach* Zip *90254*

d. UTM: (Give more than one for large and/or linear resources) Zone \_\_\_\_\_ ; mE/ mN

e. Other Locational Data (e.g. Parcel #, directions to resource, elevation, etc., as appropriate)

Parcel No. *4182-018-007*

**P3 Description:** (Describe resources and its major elements. Include design, materials, condition, alterations, size, and boundaries)

*This two story wood-frame single-family residence maintains its integrity and is potentially eligible as a good example of the Craftsman style.*

**P3b. Resource Attributes:** (List attributes and codes) *HP 2. Single family property*

**P4. Resources Present:**  Building  Structure  Object  Site  District  Element of District  Other (Isolates, etc.)



P5b Description of Photo:  
(View, date, accession #)  
*East, 12/10/13*

**P6. Date Constructed/Age and Sources:**  
 Prehistoric  Historic  Both  
*1917/1920 (LA Assessor)*

**P7. Owner Address:**

**P8. Recorded by:**  
(Name, affiliation, and address)

*PCR Services  
201 Santa Monica Blvd, Ste 500  
Santa Monica, CA 90401*

**P9. Date Recorded:** *1/1/2014*

**P10. Survey Type:** (Describe)

**P11. Report Citation:** (Cite survey report and other sources, or enter "none.")

- Attachments:**
- NONE
  - Location Map
  - Sketch Map
  - Other: (List)
  - Continuation Sheet
  - Building, Structure, and Object Record
  - Archaeological Record
  - District Record
  - Linear Feature Record
  - Milling Station Record
  - Rock Art Record
  - Artifact Record
  - Photograph Record

# PRIMARY RECORD

Other Listings  
Review Code \_\_\_\_\_ Reviewer \_\_\_\_\_ Date \_\_\_\_\_

Page of Resource Name or #: (Assigned by recorder)

**P1. Other Identifier:**

**P2. Location:**  Not for Publication  Unrestricted

a. County Los Angeles

and (P2b and P2c or P2d. Attach a Location Map as necessary.)

b. USGS 7.5' Quad Date T ; R ; 1/4 of 1/4 of Sec ; B.M.

c. Address: 1958 Bayview Dr City Hermosa Beach Zip 90254

d. UTM: (Give more than one for large and/or linear resources) Zone ; mE/ mN

e. Other Locational Data (e.g. Parcel #, directions to resource, elevation, etc., as appropriate)

Parcel No. 4182-018-008

**P3 Description:** (Describe resources and its major elements. Include design, materials, condition, alterations, size, and boundaries)

*This one-story wood-shingle single-family residence maintains its integrity and is potentially eligible as a good example of the Beach Cottage style.*

**P3b. Resource Attributes:** (List attributes and codes) HP 2. Single family property

**P4. Resources Present:**  Building  Structure  Object  Site  District  Element of District  Other (Isolates, etc.)



P5b Description of Photo:

(View, date, accession #)

East, 12/10/13

**P6. Date Constructed/Age and Sources:**

Prehistoric  Historic  Both

1920

**P7. Owner Address:**

**P8. Recorded by:**

(Name, affiliation, and address)

PCR Services

201 Santa Monica Blvd, Ste 500

Santa Monica, CA 90401

**P9. Date Recorded:** 1/1/2014

**P10. Survey Type:** (Describe)

**P11. Report Citation:** (Cite survey report and other sources, or enter "none.")

- Attachments:**  NONE  Continuation Sheet  District Record  Rock Art Record  
 Location Map  Building, Structure, and Object Record  Linear Feature Record  Artifact Record  
 Sketch Map  Archaeological Record  Milling Station Record  Photograph Record  
 Other: (List)

# PRIMARY RECORD

Other Listings  
Review Code \_\_\_\_\_ Reviewer \_\_\_\_\_ Date \_\_\_\_\_

Page of Resource Name or #: (Assigned by recorder)

**P1. Other Identifier:**

**P2. Location:**  Not for Publication  Unrestricted

a. County *Los Angeles*

and (P2b and P2c or P2d. Attach a Location Map as necessary.)

b. USGS 7.5' Quad Date T ; R ; 1/4 of 1/4 of Sec ; B.M.

c. Address: *1251 Bonnie Brae St* City *Hermosa Beach* Zip *90254*

d. UTM: (Give more than one for large and/or linear resources) Zone ; mE/ mN

e. Other Locational Data (e.g. Parcel #, directions to resource, elevation, etc., as appropriate)

Parcel No. *4185-014-041*

**P3 Description:** (Describe resources and its major elements. Include design, materials, condition, alterations, size, and boundaries)

*This two story wood-frame single-family residence maintains its integrity and is potentially eligible as a good example of the Beach Cottage style.*

**P3b. Resource Attributes:** (List attributes and codes) *HP 2. Single family property*

**P4. Resources Present:**  Building  Structure  Object  Site  District  Element of District  Other (Isolates, etc.)



P5b Description of Photo:

(View, date, accession #)

*West, 12/11/13*

**P6. Date Constructed/Age and Sources:**

Prehistoric  Historic  Both

*1929*

**P7. Owner Address:**

**P8. Recorded by:**

(Name, affiliation, and address)

*PCR Services*

*201 Santa Monica Blvd, Ste 500*

*Santa Monica, CA 90401*

**P9. Date Recorded:** *1/1/2014*

**P10. Survey Type:** (Describe)

**P11. Report Citation:** (Cite survey report and other sources, or enter "none.")

- Attachments:**  NONE  Continuation Sheet  District Record  Rock Art Record  
 Location Map  Building, Structure, and Object Record  Linear Feature Record  Artifact Record  
 Sketch Map  Archaeological Record  Milling Station Record  Photograph Record  
 Other: (List)

# PRIMARY RECORD

Other Listings  
Review Code \_\_\_\_\_ Reviewer \_\_\_\_\_ Date \_\_\_\_\_

Page \_\_\_\_\_ of \_\_\_\_\_ Resource Name or #: (Assigned by recorder)

**P1. Other Identifier:**

**P2. Location:**  Not for Publication  Unrestricted

a. County *Los Angeles*

and (P2b and P2c or P2d. Attach a Location Map as necessary.)

b. USGS 7.5' Quad \_\_\_\_\_ Date \_\_\_\_\_ T \_\_\_\_\_ ; R \_\_\_\_\_ ; 1/4 of \_\_\_\_\_ 1/4 of Sec \_\_\_\_\_ ; B.M. \_\_\_\_\_

c. Address: *646 Braeholm Pl* City *Hermosa Beach* Zip *90254*

d. UTM: (Give more than one for large and/or linear resources) Zone \_\_\_\_\_ ; mE/ mN

e. Other Locational Data (e.g. Parcel #, directions to resource, elevation, etc., as appropriate)

Parcel No. *4169-032-031*

**P3 Description:** (Describe resources and its major elements. Include design, materials, condition, alterations, size, and boundaries)

*This one-story brick single-family residence maintains its integrity and is potentially eligible as a good example of the Ranch style.*

**P3b. Resource Attributes:** (List attributes and codes) *HP 2. Single family property*

**P4. Resources Present:**  Building  Structure  Object  Site  District  Element of District  Other (Isolates, etc.)



P5b Description of Photo:

(View, date, accession #)

*South West, 12/10/13*

**P6. Date Constructed/Age and Sources:**

Prehistoric  Historic  Both

*1938*

**P7. Owner Address:**

**P8. Recorded by:**

(Name, affiliation, and address)

*PCR Services*

*201 Santa Monica Blvd, Ste 500*

*Santa Monica, CA 90401*

**P9. Date Recorded:** *1/1/2014*

**P10. Survey Type:** (Describe)

**P11. Report Citation:** (Cite survey report and other sources, or enter "none.")

- Attachments:**
- NONE
  - Location Map
  - Sketch Map
  - Other: (List)
  - Continuation Sheet
  - Building, Structure, and Object Record
  - Archaeological Record
  - District Record
  - Linear Feature Record
  - Milling Station Record
  - Rock Art Record
  - Artifact Record
  - Photograph Record

# PRIMARY RECORD

Other Listings  
Review Code \_\_\_\_\_ Reviewer \_\_\_\_\_ Date \_\_\_\_\_

Page \_\_\_\_\_ of \_\_\_\_\_ Resource Name or #: (Assigned by recorder)

**P1. Other Identifier:**

**P2. Location:**  Not for Publication  Unrestricted

**a. County** *Los Angeles*

and (P2b and P2c or P2d. Attach a Location Map as necessary.)

**b. USGS 7.5' Quad** \_\_\_\_\_ **Date** \_\_\_\_\_ **T** \_\_\_\_\_ ; **R** \_\_\_\_\_ ; **1/4 of** \_\_\_\_\_ **1/4 of Sec** \_\_\_\_\_ ; **B.M.** \_\_\_\_\_

**c. Address:** *2007* \_\_\_\_\_ *Circle Dr* \_\_\_\_\_ **City** *Hermosa Beach* \_\_\_\_\_ **Zip** *90254*

**d. UTM:** (Give more than one for large and/or linear resources) **Zone** \_\_\_\_\_ ; \_\_\_\_\_ **mE/** \_\_\_\_\_ **mN** \_\_\_\_\_

**e. Other Locational Data** (e.g. Parcel #, directions to resource, elevation, etc., as appropriate)

Parcel No. *4182-017-012*

**P3 Description:** (Describe resources and its major elements. Include design, materials, condition, alterations, size, and boundaries)

*This two-story single-family residence maintains its integrity and is potentially eligible as a good example of the Colonial Revival style.*

**P3b. Resource Attributes:** (List attributes and codes) *HP 2. Single family property*

**P4. Resources Present:**  Building  Structure  Object  Site  District  Element of District  Other (Isolates, etc.)



**P5b Description of Photo:**

(View, date, accession #)

*North East, 12/10/13*

**P6. Date Constructed/Age and Sources:**

Prehistoric  Historic  Both

*1922/1944*

**P7. Owner Address:**

**P8. Recorded by:**

(Name, affiliation, and address)

*Amanda Kainer*

*PCR Services*

*201 Santa Monica Blvd, Ste 500*

*Santa Monica, CA 90401*

**P9. Date Recorded:** *1/1/2014*

**P10. Survey Type:** (Describe)

**P11. Report Citation:** (Cite survey report and other sources, or enter "none.")

- Attachments:**  NONE  Continuation Sheet  District Record  Rock Art Record  
 Location Map  Building, Structure, and Object Record  Linear Feature Record  Artifact Record  
 Sketch Map  Archaeological Record  Milling Station Record  Photograph Record  
 Other: (List)

# PRIMARY RECORD

Other Listings  
Review Code \_\_\_\_\_ Reviewer \_\_\_\_\_ Date \_\_\_\_\_

Page \_\_\_\_\_ of \_\_\_\_\_ Resource Name or #: (Assigned by recorder)

**P1. Other Identifier:**

**P2. Location:**  Not for Publication  Unrestricted

a. County *Los Angeles*

and (P2b and P2c or P2d. Attach a Location Map as necessary.)

b. USGS 7.5' Quad \_\_\_\_\_ Date \_\_\_\_\_ T \_\_\_\_\_ ; R \_\_\_\_\_ ; 1/4 of \_\_\_\_\_ 1/4 of Sec \_\_\_\_\_ ; B.M. \_\_\_\_\_

c. Address: *2020 \_\_\_\_\_ Circle Dr \_\_\_\_\_ City Hermosa Beach \_\_\_\_\_ Zip 90254*

d. UTM: (Give more than one for large and/or linear resources) Zone \_\_\_\_\_ ; \_\_\_\_\_ mE/ \_\_\_\_\_ mN

e. Other Locational Data (e.g. Parcel #, directions to resource, elevation, etc., as appropriate)

Parcel No. *4182-018-026*

**P3 Description:** (Describe resources and its major elements. Include design, materials, condition, alterations, size, and boundaries)

*This two-story wood-frame single-family residence maintains its integrity and is potentially eligible as a good example of the Mediterranean style.*

**P3b. Resource Attributes:** (List attributes and codes) *HP 2. Single family property*

**P4. Resources Present:**  Building  Structure  Object  Site  District  Element of District  Other (Isolates, etc.)



P5b Description of Photo:  
(View, date, accession #)  
*East, 12/10/13*

**P6. Date Constructed/Age and Sources:**  
 Prehistoric  Historic  Both  
*1927/1935 (LA Assessor)*

**P7. Owner Address:**

**P8. Recorded by:**  
(Name, affiliation, and address)

*PCR Services  
201 Santa Monica Blvd, Ste 500  
Santa Monica, CA 90401*

**P9. Date Recorded:** *1/1/2014*

**P10. Survey Type:** (Describe)

**P11. Report Citation:** (Cite survey report and other sources, or enter "none.")

- Attachments:**
- NONE
  - Location Map
  - Sketch Map
  - Other: (List)
  - Continuation Sheet
  - Building, Structure, and Object Record
  - Archaeological Record
  - District Record
  - Linear Feature Record
  - Milling Station Record
  - Rock Art Record
  - Artifact Record
  - Photograph Record

# PRIMARY RECORD

Other Listings  
Review Code \_\_\_\_\_ Reviewer \_\_\_\_\_ Date \_\_\_\_\_

Page of Resource Name or #: (Assigned by recorder)

**P1. Other Identifier:**

**P2. Location:**  Not for Publication  Unrestricted

a. County *Los Angeles*

and (P2b and P2c or P2d. Attach a Location Map as necessary.)

b. USGS 7.5' Quad Date T ; R ; 1/4 of 1/4 of Sec ; B.M.

c. Address: *2055 Circle Dr City Hermosa Beach Zip 90254*

d. UTM: (Give more than one for large and/or linear resources) Zone ; mE/ mN

e. Other Locational Data (e.g. Parcel #, directions to resource, elevation, etc., as appropriate)

Parcel No. *4182-017-016*

**P3 Description:** (Describe resources and its major elements. Include design, materials, condition, alterations, size, and boundaries)

*This two-story single-family residence maintains its integrity and is potentially eligible as a good example of the Art Deco style.*

**P3b. Resource Attributes:** (List attributes and codes) *HP 2. Single family property*

**P4. Resources Present:**  Building  Structure  Object  Site  District  Element of District  Other (Isolates, etc.)



**P5b Description of Photo:**  
(View, date, accession #)  
*West, 12/10/13*

**P6. Date Constructed/Age and Sources:**  
 Prehistoric  Historic  Both  
*1936 (LA Assessor)*

**P7. Owner Address:**

**P8. Recorded by:**  
(Name, affiliation, and address)  
*Amanda Kainer  
PCR Services  
201 Santa Monica Blvd, Ste 500  
Santa Monica, CA 90401*

**P9. Date Recorded:** *1/1/2014*

**P10. Survey Type:** (Describe)

**P11. Report Citation:** (Cite survey report and other sources, or enter "none.")

- Attachments:**
- NONE
  - Location Map
  - Sketch Map
  - Other: (List)
  - Continuation Sheet
  - Building, Structure, and Object Record
  - Archaeological Record
  - District Record
  - Linear Feature Record
  - Milling Station Record
  - Rock Art Record
  - Artifact Record
  - Photograph Record

# PRIMARY RECORD

Other Listings  
Review Code \_\_\_\_\_ Reviewer \_\_\_\_\_ Date \_\_\_\_\_

Page \_\_\_\_\_ of \_\_\_\_\_ Resource Name or #: (Assigned by recorder)

**P1. Other Identifier:**

**P2. Location:**  Not for Publication  Unrestricted

a. County *Los Angeles*

and (P2b and P2c or P2d. Attach a Location Map as necessary.)

b. USGS 7.5' Quad \_\_\_\_\_ Date \_\_\_\_\_ T \_\_\_\_\_ ; R \_\_\_\_\_ ; 1/4 of \_\_\_\_\_ 1/4 of Sec \_\_\_\_\_ ; B.M. \_\_\_\_\_

c. Address: *1401 Corona St* City *Hermosa Beach* Zip *90254*

d. UTM: (Give more than one for large and/or linear resources) Zone \_\_\_\_\_ ; mE/ mN

e. Other Locational Data (e.g. Parcel #, directions to resource, elevation, etc., as appropriate)

Parcel No. *4185-010-015*

**P3 Description:** (Describe resources and its major elements. Include design, materials, condition, alterations, size, and boundaries)

*This two story wood-frame single-family residence maintains its integrity and is potentially eligible as a good example of the Beach Cottage style.*

**P3b. Resource Attributes:** (List attributes and codes) *HP 2. Single family property*

**P4. Resources Present:**  Building  Structure  Object  Site  District  Element of District  Other (Isolates, etc.)



P5b Description of Photo:

(View, date, accession #)

*North, 12/11/13*

**P6. Date Constructed/Age and Sources:**

Prehistoric  Historic  Both

*1939 (LA Assessor)*

**P7. Owner Address:**

**P8. Recorded by:**

(Name, affiliation, and address)

*PCR Services*

*201 Santa Monica Blvd, Ste 500*

*Santa Monica, CA 90401*

**P9. Date Recorded:** *1/1/2014*

**P10. Survey Type:** (Describe)

**P11. Report Citation:** (Cite survey report and other sources, or enter "none.")

- Attachments:**  NONE  Continuation Sheet  District Record  Rock Art Record  
 Location Map  Building, Structure, and Object Record  Linear Feature Record  Artifact Record  
 Sketch Map  Archaeological Record  Milling Station Record  Photograph Record  
 Other: (List)

# PRIMARY RECORD

Other Listings  
Review Code \_\_\_\_\_ Reviewer \_\_\_\_\_ Date \_\_\_\_\_

Page of Resource Name or #: (Assigned by recorder)

**P1. Other Identifier:**

**P2. Location:**  Not for Publication  Unrestricted

a. County *Los Angeles*

and (P2b and P2c or P2d. Attach a Location Map as necessary.)

b. USGS 7.5' Quad Date T ; R ; 1/4 of 1/4 of Sec ; B.M.

c. Address: 716 Cypress Ave City *Hermosa Beach* Zip 90254

d. UTM: (Give more than one for large and/or linear resources) Zone ; mE/ mN

e. Other Locational Data (e.g. Parcel #, directions to resource, elevation, etc., as appropriate)

Parcel No. *4187-031-011*

**P3 Description:** (Describe resources and its major elements. Include design, materials, condition, alterations, size, and boundaries)

*This one-story industrial building maintains its integrity and is potentially eligible as a good example of industrial architecture.*

**P3b. Resource Attributes:** (List attributes and codes) *HP 8. Industrial building*

**P4. Resources Present:**  Building  Structure  Object  Site  District  Element of District  Other (Isolates, etc.)



P5b Description of Photo:

(View, date, accession #)

*North West, 12/10/13*

**P6. Date Constructed/Age and Sources:**

Prehistoric  Historic  Both

1968

**P7. Owner Address:**

**P8. Recorded by:**

(Name, affiliation, and address)

*PCR Services*

*201 Santa Monica Blvd, Ste 500*

*Santa Monica, CA 90401*

**P9. Date Recorded:** *1/1/2014*

**P10. Survey Type:** (Describe)

**P11. Report Citation:** (Cite survey report and other sources, or enter "none.")

- Attachments:**  NONE  Continuation Sheet  District Record  Rock Art Record  
 Location Map  Building, Structure, and Object Record  Linear Feature Record  Artifact Record  
 Sketch Map  Archaeological Record  Milling Station Record  Photograph Record  
 Other: (List)

# PRIMARY RECORD

Other Listings

Review Code \_\_\_\_\_ Reviewer \_\_\_\_\_ Date \_\_\_\_\_

Page \_\_\_\_\_ of \_\_\_\_\_ Resource Name or #: (Assigned by recorder)

**P1. Other Identifier:**

**P2. Location:**  Not for Publication  Unrestricted

a. County *Los Angeles*

and (P2b and P2c or P2d. Attach a Location Map as necessary.)

b. USGS 7.5' Quad \_\_\_\_\_ Date \_\_\_\_\_ T \_\_\_\_\_ ; R \_\_\_\_\_ ; 1/4 of \_\_\_\_\_ 1/4 of Sec \_\_\_\_\_ ; B.M. \_\_\_\_\_

c. Address: *1529 Golden St* City *Hermosa Beach* Zip *90254*

d. UTM: (Give more than one for large and/or linear resources) Zone \_\_\_\_\_ ; mE/ mN

e. Other Locational Data (e.g. Parcel #, directions to resource, elevation, etc., as appropriate)

Parcel No. *4185-019-021*

**P3 Description:** (Describe resources and its major elements. Include design, materials, condition, alterations, size, and boundaries)

*This one-story wood-frame single-family residence maintains its integrity and is potentially eligible as a good example of the Beach Cottage style.*

**P3b. Resource Attributes:** (List attributes and codes) *HP 2. Single family property*

**P4. Resources Present:**  Building  Structure  Object  Site  District  Element of District  Other (Isolates, etc.)



P5b Description of Photo:  
(View, date, accession #)  
*West, 12/11/13*

**P6. Date Constructed/Age and Sources:**  
 Prehistoric  Historic  Both  
*1930*

**P7. Owner Address:**

**P8. Recorded by:**  
(Name, affiliation, and address)

*PCR Services  
201 Santa Monica Blvd, Ste 500  
Santa Monica, CA 90401*

**P9. Date Recorded:** *1/1/2014*

**P10. Survey Type:** (Describe)

**P11. Report Citation:** (Cite survey report and other sources, or enter "none.")

- Attachments:**
- NONE
  - Location Map
  - Sketch Map
  - Other: (List)
  - Continuation Sheet
  - Building, Structure, and Object Record
  - Archaeological Record
  - District Record
  - Linear Feature Record
  - Milling Station Record
  - Rock Art Record
  - Artifact Record
  - Photograph Record

# PRIMARY RECORD

Other Listings  
Review Code \_\_\_\_\_ Reviewer \_\_\_\_\_ Date \_\_\_\_\_

Page \_\_\_\_\_ of \_\_\_\_\_ Resource Name or #: (Assigned by recorder)

**P1. Other Identifier:**

**P2. Location:**  Not for Publication  Unrestricted

**a. County** *Los Angeles*

and (P2b and P2c or P2d. Attach a Location Map as necessary.)

**b. USGS 7.5' Quad** \_\_\_\_\_ **Date** \_\_\_\_\_ **T** \_\_\_\_\_ ; **R** \_\_\_\_\_ ; **1/4 of** \_\_\_\_\_ **1/4 of Sec** \_\_\_\_\_ ; **B.M.**

**c. Address:** *350* \_\_\_\_\_ *Hermosa Ave* \_\_\_\_\_ **City** *Hermosa Beach* \_\_\_\_\_ **Zip** *90254*

**d. UTM:** (Give more than one for large and/or linear resources) **Zone** \_\_\_\_\_ ; \_\_\_\_\_ **mE/** \_\_\_\_\_ **mN**

**e. Other Locational Data** (e.g. Parcel #, directions to resource, elevation, etc., as appropriate)

Parcel No. *4188-008-034*

**P3 Description:** (Describe resources and its major elements. Include design, materials, condition, alterations, size, and boundaries)

*This two-story multi-family residential property maintains its integrity and is potentially eligible as a good example of the Mid-Century Modern style.*

**P3b. Resource Attributes:** (List attributes and codes) *HP 3. Multiple family property*

**P4. Resources Present:**  Building  Structure  Object  Site  District  Element of District  Other (Isolates, etc.)



**P5b Description of Photo:**

(View, date, accession #)

*East, 12/12/13*

**P6. Date Constructed/Age and Sources:**

Prehistoric  Historic  Both

*1957*

**P7. Owner Address:**

**P8. Recorded by:**

(Name, affiliation, and address)

*PCR Services*

*201 Santa Monica Blvd, Ste 500*

*Santa Monica, CA 90401*

**P9. Date Recorded:** *1/1/2014*

**P10. Survey Type:** (Describe)

**P11. Report Citation:** (Cite survey report and other sources, or enter "none.")

- Attachments:**  NONE  Continuation Sheet  District Record  Rock Art Record  
 Location Map  Building, Structure, and Object Record  Linear Feature Record  Artifact Record  
 Sketch Map  Archaeological Record  Milling Station Record  Photograph Record  
 Other: (List)

# PRIMARY RECORD

Other Listings  
Review Code \_\_\_\_\_ Reviewer \_\_\_\_\_ Date \_\_\_\_\_

Page \_\_\_\_\_ of \_\_\_\_\_ Resource Name or #: (Assigned by recorder)

**P1. Other Identifier:**

**P2. Location:**  Not for Publication  Unrestricted

**a. County** *Los Angeles*

and (P2b and P2c or P2d. Attach a Location Map as necessary.)

**b. USGS 7.5' Quad** \_\_\_\_\_ **Date** \_\_\_\_\_ **T** \_\_\_\_\_ ; **R** \_\_\_\_\_ ; **1/4 of** \_\_\_\_\_ **1/4 of Sec** \_\_\_\_\_ ; **B.M.**

**c. Address:** *438 Hermosa Ave* City *Hermosa Beach* Zip *90254*

**d. UTM:** (Give more than one for large and/or linear resources) Zone \_\_\_\_\_ ; \_\_\_\_\_ mE/ \_\_\_\_\_ mN

**e. Other Locational Data** (e.g. Parcel #, directions to resource, elevation, etc., as appropriate)

Parcel No. *4188-011-005*

**P3 Description:** (Describe resources and its major elements. Include design, materials, condition, alterations, size, and boundaries)

*This one-story wood-frame single-family residence maintains its integrity and is potentially eligible as a good example of the Spanish Colonial Revival style.*

**P3b. Resource Attributes:** (List attributes and codes) *HP 2. Single family property*

**P4. Resources Present:**  Building  Structure  Object  Site  District  Element of District  Other (Isolates, etc.)



**P5b Description of Photo:**

(View, date, accession #)

*East, 12/12/13*

**P6. Date Constructed/Age and Sources:**

Prehistoric  Historic  Both

*1928*

**P7. Owner Address:**

**P8. Recorded by:**

(Name, affiliation, and address)

*PCR Services*

*201 Santa Monica Blvd, Ste 500*

*Santa Monica, CA 90401*

**P9. Date Recorded:** *1/1/2014*

**P10. Survey Type:** (Describe)

**P11. Report Citation:** (Cite survey report and other sources, or enter "none.")

- Attachments:**  NONE  Continuation Sheet  District Record  Rock Art Record  
 Location Map  Building, Structure, and Object Record  Linear Feature Record  Artifact Record  
 Sketch Map  Archaeological Record  Milling Station Record  Photograph Record  
 Other: (List)

# PRIMARY RECORD

Other Listings  
Review Code \_\_\_\_\_ Reviewer \_\_\_\_\_ Date \_\_\_\_\_

Page of Resource Name or #: (Assigned by recorder)

**P1. Other Identifier:**

**P2. Location:**  Not for Publication  Unrestricted

a. County Los Angeles

and (P2b and P2c or P2d. Attach a Location Map as necessary.)

b. USGS 7.5' Quad Date T ; R ; 1/4 of 1/4 of Sec ; B.M.

c. Address: 542 Hermosa Ave City Hermosa Beach Zip 90254

d. UTM: (Give more than one for large and/or linear resources) Zone ; mE/ mN

e. Other Locational Data (e.g. Parcel #, directions to resource, elevation, etc., as appropriate)

Parcel No. 4188-011-012

**P3 Description:** (Describe resources and its major elements. Include design, materials, condition, alterations, size, and boundaries)

*This two-story wood-frame single-family residence maintains its integrity and is potentially eligible as a good example of the Beach Cottage style.*

**P3b. Resource Attributes:** (List attributes and codes) HP 2. Single family property

**P4. Resources Present:**  Building  Structure  Object  Site  District  Element of District  Other (Isolates, etc.)



P5b Description of Photo:

(View, date, accession #)

East, 12/12/13

**P6. Date Constructed/Age and Sources:**

Prehistoric  Historic  Both

1911/1920 (LA Assessor)

**P7. Owner Address:**

**P8. Recorded by:**

(Name, affiliation, and address)

PCR Services

201 Santa Monica Blvd, Ste 500

Santa Monica, CA 90401

**P9. Date Recorded:** 1/1/2014

**P10. Survey Type:** (Describe)

**P11. Report Citation:** (Cite survey report and other sources, or enter "none.")

- Attachments:**  NONE  Continuation Sheet  District Record  Rock Art Record  
 Location Map  Building, Structure, and Object Record  Linear Feature Record  Artifact Record  
 Sketch Map  Archaeological Record  Milling Station Record  Photograph Record  
 Other: (List)

# PRIMARY RECORD

Other Listings  
Review Code \_\_\_\_\_ Reviewer \_\_\_\_\_ Date \_\_\_\_\_

Page \_\_\_\_\_ of \_\_\_\_\_ Resource Name or #: (Assigned by recorder)

**P1. Other Identifier:**

**P2. Location:**  Not for Publication  Unrestricted

**a. County** Los Angeles

and (P2b and P2c or P2d. Attach a Location Map as necessary.)

**b. USGS 7.5' Quad** \_\_\_\_\_ **Date** \_\_\_\_\_ **T** \_\_\_\_\_ ; **R** \_\_\_\_\_ ; **1/4 of** \_\_\_\_\_ **1/4 of Sec** \_\_\_\_\_ ; **B.M.**

**c. Address:** 801 \_\_\_\_\_ Hermosa Ave City Hermosa Beach Zip 90254

**d. UTM:** (Give more than one for large and/or linear resources) Zone \_\_\_\_\_ ; \_\_\_\_\_ mE/ \_\_\_\_\_ mN

**e. Other Locational Data** (e.g. Parcel #, directions to resource, elevation, etc., as appropriate)

Parcel No. 4187-002-021

**P3 Description:** (Describe resources and its major elements. Include design, materials, condition, alterations, size, and boundaries)

*This one-story multi-family residential bungalow court maintains its integrity and is potentially eligible as a good example of the Mediterranean style.*

**P3b. Resource Attributes:** (List attributes and codes) *HP 3. Multiple family property*

**P4. Resources Present:**  Building  Structure  Object  Site  District  Element of District  Other (Isolates, etc.)



**P5b Description of Photo:**

(View, date, accession #)

*North West, 12/12/13*

**P6. Date Constructed/Age and Sources:**

Prehistoric  Historic  Both

*1921/1923 (LA Assessor)*

**P7. Owner Address:**

**P8. Recorded by:**

(Name, affiliation, and address)

*PCR Services*

*201 Santa Monica Blvd, Ste 500*

*Santa Monica, CA 90401*

**P9. Date Recorded:** *1/1/2014*

**P10. Survey Type:** (Describe)

**P11. Report Citation:** (Cite survey report and other sources, or enter "none.")

- Attachments:**
- NONE
  - Location Map
  - Sketch Map
  - Other: (List)
  - Continuation Sheet
  - Building, Structure, and Object Record
  - Archaeological Record
  - District Record
  - Linear Feature Record
  - Milling Station Record
  - Rock Art Record
  - Artifact Record
  - Photograph Record

# PRIMARY RECORD

Other Listings  
Review Code \_\_\_\_\_ Reviewer \_\_\_\_\_ Date \_\_\_\_\_

Page of Resource Name or #: (Assigned by recorder)

**P1. Other Identifier:**

**P2. Location:**  Not for Publication  Unrestricted

a. County Los Angeles

and (P2b and P2c or P2d. Attach a Location Map as necessary.)

b. USGS 7.5' Quad Date T ; R ; 1/4 of 1/4 of Sec ; B.M.

c. Address: 832 Hermosa Ave City Hermosa Beach Zip 90254

d. UTM: (Give more than one for large and/or linear resources) Zone ; mE/ mN

e. Other Locational Data (e.g. Parcel #, directions to resource, elevation, etc., as appropriate)

Parcel No. 4187-007-019

**P3 Description:** (Describe resources and its major elements. Include design, materials, condition, alterations, size, and boundaries)

*This one-story brick commercial building maintains its integrity and is potentially eligible as a good example of the ??? Style.*

**P3b. Resource Attributes:** (List attributes and codes) HP 6. 1-3 story commercial building

**P4. Resources Present:**  Building  Structure  Object  Site  District  Element of District  Other (Isolates, etc.)



P5b Description of Photo:

(View, date, accession #)

East, 12/12/13

**P6. Date Constructed/Age and Sources:**

Prehistoric  Historic  Both

1913/1938

**P7. Owner Address:**

**P8. Recorded by:**

(Name, affiliation, and address)

PCR Services

201 Santa Monica Blvd, Ste 500

Santa Monica, CA 90401

**P9. Date Recorded:** 1/1/2014

**P10. Survey Type:** (Describe)

**P11. Report Citation:** (Cite survey report and other sources, or enter "none.")

- Attachments:**  NONE  Continuation Sheet  District Record  Rock Art Record  
 Location Map  Building, Structure, and Object Record  Linear Feature Record  Artifact Record  
 Sketch Map  Archaeological Record  Milling Station Record  Photograph Record  
 Other: (List)

# PRIMARY RECORD

Other Listings  
Review Code \_\_\_\_\_ Reviewer \_\_\_\_\_ Date \_\_\_\_\_

Page \_\_\_\_\_ of \_\_\_\_\_ Resource Name or #: (Assigned by recorder)

**P1. Other Identifier:**

**P2. Location:**  Not for Publication  Unrestricted

a. County *Los Angeles*

and (P2b and P2c or P2d. Attach a Location Map as necessary.)

b. USGS 7.5' Quad \_\_\_\_\_ Date \_\_\_\_\_ T \_\_\_\_\_ ; R \_\_\_\_\_ ; 1/4 of \_\_\_\_\_ 1/4 of Sec \_\_\_\_\_ ; B.M. \_\_\_\_\_

c. Address: *837 Hermosa Ave* City *Hermosa Beach* Zip *90254*

d. UTM: (Give more than one for large and/or linear resources) Zone \_\_\_\_\_ ; mE/ mN

e. Other Locational Data (e.g. Parcel #, directions to resource, elevation, etc., as appropriate)

Parcel No. *4187-002-012*

**P3 Description:** (Describe resources and its major elements. Include design, materials, condition, alterations, size, and boundaries)

*This two story commercial building maintains its integrity and is potentially eligible as a good example of early commercial architecture.*

**P3b. Resource Attributes:** (List attributes and codes) *HP 6. 1-3 story commercial building*

**P4. Resources Present:**  Building  Structure  Object  Site  District  Element of District  Other (Isolates, etc.)



P5b Description of Photo:

(View, date, accession #)

*West, 12/12/13*

**P6. Date Constructed/Age and Sources:**

Prehistoric  Historic  Both

*1923/1934*

**P7. Owner Address:**

**P8. Recorded by:**

(Name, affiliation, and address)

*PCR Services*

*201 Santa Monica Blvd, Ste 500*

*Santa Monica, CA 90401*

**P9. Date Recorded:** *1/1/2014*

**P10. Survey Type:** (Describe)

**P11. Report Citation:** (Cite survey report and other sources, or enter "none.")

- Attachments:**
- NONE
  - Location Map
  - Sketch Map
  - Other: (List)
  - Continuation Sheet
  - Building, Structure, and Object Record
  - Archaeological Record
  - District Record
  - Linear Feature Record
  - Milling Station Record
  - Rock Art Record
  - Artifact Record
  - Photograph Record

# PRIMARY RECORD

Other Listings  
Review Code \_\_\_\_\_ Reviewer \_\_\_\_\_ Date \_\_\_\_\_

Page of Resource Name or #: (Assigned by recorder)

**P1. Other Identifier:**

**P2. Location:**  Not for Publication  Unrestricted

a. County *Los Angeles*

and (P2b and P2c or P2d. Attach a Location Map as necessary.)

b. USGS 7.5' Quad Date T ; R ; 1/4 of 1/4 of Sec ; B.M.

c. Address: 901 Hermosa Ave City Hermosa Beach Zip 90254

d. UTM: (Give more than one for large and/or linear resources) Zone ; mE/ mN

e. Other Locational Data (e.g. Parcel #, directions to resource, elevation, etc., as appropriate)

Parcel No. 4187-003-028

**P3 Description:** (Describe resources and its major elements. Include design, materials, condition, alterations, size, and boundaries)

*This one-story commercial building maintains its integrity and is potentially eligible as a good example of the Spanish Mission style.*

**P3b. Resource Attributes:** (List attributes and codes) *HP 6. 1-3 story commercial building*

**P4. Resources Present:**  Building  Structure  Object  Site  District  Element of District  Other (Isolates, etc.)



P5b Description of Photo:

(View, date, accession #)

*North West, 12/12/13*

**P6. Date Constructed/Age and Sources:**

Prehistoric  Historic  Both

1928

**P7. Owner Address:**

**P8. Recorded by:**

(Name, affiliation, and address)

*PCR Services*

*201 Santa Monica Blvd, Ste 500*

*Santa Monica, CA 90401*

**P9. Date Recorded:** *1/1/2014*

**P10. Survey Type:** (Describe)

**P11. Report Citation:** (Cite survey report and other sources, or enter "none.")

- Attachments:**  NONE  Continuation Sheet  District Record  Rock Art Record  
 Location Map  Building, Structure, and Object Record  Linear Feature Record  Artifact Record  
 Sketch Map  Archaeological Record  Milling Station Record  Photograph Record  
 Other: (List)

# PRIMARY RECORD

Other Listings  
Review Code \_\_\_\_\_ Reviewer \_\_\_\_\_ Date \_\_\_\_\_

Page of Resource Name or #: (Assigned by recorder)

P1. Other Identifier: *Bijou Building (Metropolitan Theater)*

P2. Location:  Not for Publication  Unrestricted a. County *Los Angeles*

and (P2b and P2c or P2d. Attach a Location Map as necessary.)

b. USGS 7.5' Quad Date T ; R ; 1/4 of 1/4 of Sec ; B.M.

c. Address: *1221 Hermosa Ave City Hermosa Beach Zip 90254*

d. UTM: (Give more than one for large and/or linear resources) Zone ; mE/ mN

e. Other Locational Data (e.g. Parcel #, directions to resource, elevation, etc., as appropriate)

Parcel No. *4183-002-008*

P3 Description: (Describe resources and its major elements. Include design, materials, condition, alterations, size, and boundaries)

*This two-story masonry commercial building maintains its integrity and is potentially eligible as a good example of the Beaux Arts style.*

P3b. Resource Attributes: (List attributes and codes) *HP10. Theater*

P4. Resources Present:  Building  Structure  Object  Site  District  Element of District  Other (Isolates, etc.)



P5b Description of Photo:  
(View, date, accession #)  
*West, 12/12/13*

P6. Date Constructed/Age and Sources:  
 Prehistoric  Historic  Both  
*1923*

P7. Owner Address:

P8. Recorded by:  
(Name, affiliation, and address)

*PCR Services  
201 Santa Monica Blvd, Ste 500  
Santa Monica, CA 90401*

P9. Date Recorded: *1/1/2014*

P10. Survey Type: (Describe)

P11. Report Citation: (Cite survey report and other sources, or enter "none.")

- Attachments:  NONE  Continuation Sheet  District Record  Rock Art Record  
 Location Map  Building, Structure, and Object Record  Linear Feature Record  Artifact Record  
 Sketch Map  Archaeological Record  Milling Station Record  Photograph Record  
 Other: (List)

# PRIMARY RECORD

Other Listings

Review Code \_\_\_\_\_ Reviewer \_\_\_\_\_ Date \_\_\_\_\_

Page \_\_\_\_\_ of \_\_\_\_\_ Resource Name or #: (Assigned by recorder)

**P1. Other Identifier:**

**P2. Location:**  Not for Publication  Unrestricted

a. County *Los Angeles*

and (P2b and P2c or P2d. Attach a Location Map as necessary.)

b. USGS 7.5' Quad \_\_\_\_\_ Date \_\_\_\_\_ T \_\_\_\_\_ ; R \_\_\_\_\_ ; 1/4 of \_\_\_\_\_ 1/4 of Sec \_\_\_\_\_ ; B.M. \_\_\_\_\_

c. Address: *1501 Hermosa Ave* City *Hermosa Beach* Zip *90254*

d. UTM: (Give more than one for large and/or linear resources) Zone \_\_\_\_\_ ; mE/ mN

e. Other Locational Data (e.g. Parcel #, directions to resource, elevation, etc., as appropriate)

Parcel No. *4183-005-033*

**P3 Description:** (Describe resources and its major elements. Include design, materials, condition, alterations, size, and boundaries)

*This one-story commercial building maintains its integrity and is potentially eligible as a good example of the Mid-Century Modern style.*

**P3b. Resource Attributes:** (List attributes and codes) *HP 6. 1-3 story commercial building*

**P4. Resources Present:**  Building  Structure  Object  Site  District  Element of District  Other (Isolates, etc.)



P5b Description of Photo:

(View, date, accession #)

*North, 12/12/13*

**P6. Date Constructed/Age and Sources:**

Prehistoric  Historic  Both

*1948/1959 (LA Assessor)*

**P7. Owner Address:**

**P8. Recorded by:**

(Name, affiliation, and address)

*PCR Services*

*201 Santa Monica Blvd, Ste 500*

*Santa Monica, CA 90401*

**P9. Date Recorded:** *1/1/2014*

**P10. Survey Type:** (Describe)

**P11. Report Citation:** (Cite survey report and other sources, or enter "none.")

- Attachments:**  NONE  Continuation Sheet  District Record  Rock Art Record  
 Location Map  Building, Structure, and Object Record  Linear Feature Record  Artifact Record  
 Sketch Map  Archaeological Record  Milling Station Record  Photograph Record  
 Other: (List)

# PRIMARY RECORD

Other Listings  
Review Code \_\_\_\_\_ Reviewer \_\_\_\_\_ Date \_\_\_\_\_

Page \_\_\_\_\_ of \_\_\_\_\_ Resource Name or #: (Assigned by recorder)

**P1. Other Identifier:**

**P2. Location:**  Not for Publication  Unrestricted

a. County *Los Angeles*

and (P2b and P2c or P2d. Attach a Location Map as necessary.)

b. USGS 7.5' Quad \_\_\_\_\_ Date \_\_\_\_\_ T \_\_\_\_\_ ; R \_\_\_\_\_ ; 1/4 of \_\_\_\_\_ 1/4 of Sec \_\_\_\_\_ ; B.M. \_\_\_\_\_

c. Address: *1602 Hermosa Ave* City *Hermosa Beach* Zip *90254*

d. UTM: (Give more than one for large and/or linear resources) Zone \_\_\_\_\_ ; mE/ mN

e. Other Locational Data (e.g. Parcel #, directions to resource, elevation, etc., as appropriate)

Parcel No. *4183-010-003*

**P3 Description:** (Describe resources and its major elements. Include design, materials, condition, alterations, size, and boundaries)

*This two-story single-family residential property maintains its integrity and is potentially eligible as a good example of the Mediterranean style.*

**P3b. Resource Attributes:** (List attributes and codes) *HP 2. Single family property*

**P4. Resources Present:**  Building  Structure  Object  Site  District  Element of District  Other (Isolates, etc.)



P5b Description of Photo:  
(View, date, accession #)  
*East, 12/12/13*

**P6. Date Constructed/Age and Sources:**  
 Prehistoric  Historic  Both  
*1922 (LA Assessor)*

**P7. Owner Address:**

**P8. Recorded by:**  
(Name, affiliation, and address)

*PCR Services  
201 Santa Monica Blvd, Ste 500  
Santa Monica, CA 90401*

**P9. Date Recorded:** *1/1/2014*

**P10. Survey Type:** (Describe)

**P11. Report Citation:** (Cite survey report and other sources, or enter "none.")

- Attachments:**
- NONE
  - Location Map
  - Sketch Map
  - Other: (List)
  - Continuation Sheet
  - Building, Structure, and Object Record
  - Archaeological Record
  - District Record
  - Linear Feature Record
  - Milling Station Record
  - Rock Art Record
  - Artifact Record
  - Photograph Record

# PRIMARY RECORD

Other Listings  
Review Code \_\_\_\_\_ Reviewer \_\_\_\_\_ Date \_\_\_\_\_

Page of Resource Name or #: (Assigned by recorder)

P1. Other Identifier: *Pueblo Apartments*

P2. Location:  Not for Publication  Unrestricted a. County *Los Angeles*

and (P2b and P2c or P2d. Attach a Location Map as necessary.)

b. USGS 7.5' Quad Date T ; R ; 1/4 of 1/4 of Sec ; B.M.

c. Address: *1912 Hermosa Ave City Hermosa Beach Zip 90254*

d. UTM: (Give more than one for large and/or linear resources) Zone ; mE/ mN

e. Other Locational Data (e.g. Parcel #, directions to resource, elevation, etc., as appropriate)

Parcel No. *4182-007-003*

P3 Description: (Describe resources and its major elements. Include design, materials, condition, alterations, size, and boundaries)

*This one-story wood-frame multi-family residence maintains its integrity and is potentially eligible as a good example of the Pueblo Revival style.*

P3b. Resource Attributes: (List attributes and codes) *HP 3. Multiple family property*

P4. Resources Present:  Building  Structure  Object  Site  District  Element of District  Other (Isolates, etc.)



P5b Description of Photo:

(View, date, accession #)

*East, 12/10/13*

P6. Date Constructed/Age and Sources:

Prehistoric  Historic  Both

*1924*

P7. Owner Address:

P8. Recorded by:

(Name, affiliation, and address)

*PCR Services*

*201 Santa Monica Blvd, Ste 500*

*Santa Monica, CA 90401*

P9. Date Recorded: *1/1/2014*

P10. Survey Type: (Describe)

P11. Report Citation: (Cite survey report and other sources, or enter "none.")

- Attachments:  NONE  Continuation Sheet  District Record  Rock Art Record  
 Location Map  Building, Structure, and Object Record  Linear Feature Record  Artifact Record  
 Sketch Map  Archaeological Record  Milling Station Record  Photograph Record  
 Other: (List)

# PRIMARY RECORD

Other Listings

Review Code \_\_\_\_\_ Reviewer \_\_\_\_\_ Date \_\_\_\_\_

Page \_\_\_\_\_ of \_\_\_\_\_ Resource Name or #: (Assigned by recorder)

**P1. Other Identifier:**

**P2. Location:**  Not for Publication  Unrestricted

**a. County** Los Angeles

and (P2b and P2c or P2d. Attach a Location Map as necessary.)

**b. USGS 7.5' Quad** \_\_\_\_\_ **Date** \_\_\_\_\_ **T** \_\_\_\_\_ ; **R** \_\_\_\_\_ ; **1/4 of** \_\_\_\_\_ **1/4 of Sec** \_\_\_\_\_ ; **B.M.**

**c. Address:** 2010 \_\_\_\_\_ Hermosa Ave \_\_\_\_\_ City Hermosa Beach \_\_\_\_\_ Zip 90254

**d. UTM:** (Give more than one for large and/or linear resources) Zone \_\_\_\_\_ ; \_\_\_\_\_ mE/ \_\_\_\_\_ mN

**e. Other Locational Data** (e.g. Parcel #, directions to resource, elevation, etc., as appropriate)

Parcel No. 4182-007-010

**P3 Description:** (Describe resources and its major elements. Include design, materials, condition, alterations, size, and boundaries)

*This two-story wood-frame single-family residence maintains its integrity and is potentially eligible as a good example of the Beach Cottage style.*

**P3b. Resource Attributes:** (List attributes and codes) HP 2. Single family property

**P4. Resources Present:**  Building  Structure  Object  Site  District  Element of District  Other (Isolates, etc.)



**P5b Description of Photo:**

(View, date, accession #)

East, 12/12/13

**P6. Date Constructed/Age and Sources:**

Prehistoric  Historic  Both

1911/1915 (LA Assessor)

**P7. Owner Address:**

**P8. Recorded by:**

(Name, affiliation, and address)

PCR Services

201 Santa Monica Blvd, Ste 500

Santa Monica, CA 90401

**P9. Date Recorded:** 1/1/2014

**P10. Survey Type:** (Describe)

**P11. Report Citation:** (Cite survey report and other sources, or enter "none.")

- Attachments:**  NONE  Continuation Sheet  District Record  Rock Art Record  
 Location Map  Building, Structure, and Object Record  Linear Feature Record  Artifact Record  
 Sketch Map  Archaeological Record  Milling Station Record  Photograph Record  
 Other: (List)

# PRIMARY RECORD

Other Listings  
Review Code \_\_\_\_\_ Reviewer \_\_\_\_\_ Date \_\_\_\_\_

Page of Resource Name or #: (Assigned by recorder)

**P1. Other Identifier:**

**P2. Location:**  Not for Publication  Unrestricted

a. County *Los Angeles*

and (P2b and P2c or P2d. Attach a Location Map as necessary.)

b. USGS 7.5' Quad \_\_\_\_\_ Date \_\_\_\_\_ T \_\_\_\_\_ ; R \_\_\_\_\_ ; 1/4 of \_\_\_\_\_ 1/4 of Sec \_\_\_\_\_ ; B.M. \_\_\_\_\_

c. Address: *2147 Hermosa Ave* City *Hermosa Beach* Zip *90254*

d. UTM: (Give more than one for large and/or linear resources) Zone \_\_\_\_\_ ; mE/ mN

e. Other Locational Data (e.g. Parcel #, directions to resource, elevation, etc., as appropriate)

Parcel No. *4182-004-012*

**P3 Description:** (Describe resources and its major elements. Include design, materials, condition, alterations, size, and boundaries)

*This two story wood-frame commercial property maintains its integrity and is potentially eligible as a good example of the Arts and Crafts style.*

**P3b. Resource Attributes:** (List attributes and codes) *HP 6. 1-3 story commercial building*

**P4. Resources Present:**  Building  Structure  Object  Site  District  Element of District  Other (Isolates, etc.)



P5b Description of Photo:

(View, date, accession #)

*West, 12/12/13*

**P6. Date Constructed/Age and Sources:**

Prehistoric  Historic  Both

*1913*

**P7. Owner Address:**

**P8. Recorded by:**

(Name, affiliation, and address)

*PCR Services*

*201 Santa Monica Blvd, Ste 500*

*Santa Monica, CA 90401*

**P9. Date Recorded:** *1/1/2014*

**P10. Survey Type:** (Describe)

**P11. Report Citation:** (Cite survey report and other sources, or enter "none.")

- Attachments:**  NONE  Continuation Sheet  District Record  Rock Art Record  
 Location Map  Building, Structure, and Object Record  Linear Feature Record  Artifact Record  
 Sketch Map  Archaeological Record  Milling Station Record  Photograph Record  
 Other: (List)

# PRIMARY RECORD

Other Listings  
Review Code \_\_\_\_\_ Reviewer \_\_\_\_\_ Date \_\_\_\_\_

Page of Resource Name or #: (Assigned by recorder)

**P1. Other Identifier:**

**P2. Location:**  Not for Publication  Unrestricted

a. County Los Angeles

and (P2b and P2c or P2d. Attach a Location Map as necessary.)

b. USGS 7.5' Quad Date T ; R ; 1/4 of 1/4 of Sec ; B.M.

c. Address: 2324 Hermosa Ave City Hermosa Beach Zip 90254

d. UTM: (Give more than one for large and/or linear resources) Zone ; mE/ mN

e. Other Locational Data (e.g. Parcel #, directions to resource, elevation, etc., as appropriate)

Parcel No. 4182-010-012

**P3 Description:** (Describe resources and its major elements. Include design, materials, condition, alterations, size, and boundaries)

*This one-story wood-frame single-family residence maintains its integrity and is potentially eligible as a good example of the Beach Cottage style.*

**P3b. Resource Attributes:** (List attributes and codes) HP 2. Single family property

**P4. Resources Present:**  Building  Structure  Object  Site  District  Element of District  Other (Isolates, etc.)



P5b Description of Photo:

(View, date, accession #)

East, 12/10/13

**P6. Date Constructed/Age and Sources:**

Prehistoric  Historic  Both

1912

**P7. Owner Address:**

**P8. Recorded by:**

(Name, affiliation, and address)

PCR Services

201 Santa Monica Blvd, Ste 500

Santa Monica, CA 90401

**P9. Date Recorded:** 1/1/2014

**P10. Survey Type:** (Describe)

**P11. Report Citation:** (Cite survey report and other sources, or enter "none.")

- Attachments:**  NONE  Continuation Sheet  District Record  Rock Art Record  
 Location Map  Building, Structure, and Object Record  Linear Feature Record  Artifact Record  
 Sketch Map  Archaeological Record  Milling Station Record  Photograph Record  
 Other: (List)

# PRIMARY RECORD

Other Listings  
Review Code \_\_\_\_\_ Reviewer \_\_\_\_\_ Date \_\_\_\_\_

Page of Resource Name or #: (Assigned by recorder)

**P1. Other Identifier:**

**P2. Location:**  Not for Publication  Unrestricted

**a. County** Los Angeles

and (P2b and P2c or P2d. Attach a Location Map as necessary.)

**b. USGS 7.5' Quad** Date T ; R ; 1/4 of 1/4 of Sec ; **B.M.**

c. Address: 2512 Hermosa Ave City Hermosa Beach Zip 90254

d. UTM: (Give more than one for large and/or linear resources) Zone ; mE/ mN

e. Other Locational Data (e.g. Parcel #, directions to resource, elevation, etc., as appropriate)

Parcel No. 4182-012-008

**P3 Description:** (Describe resources and its major elements. Include design, materials, condition, alterations, size, and boundaries)

*This two story wood-frame single-family residence maintains its integrity and is potentially eligible as a good example of the Beach Cottage style.*

**P3b. Resource Attributes:** (List attributes and codes) *HP 3. Multiple family property*

**P4. Resources Present:**  Building  Structure  Object  Site  District  Element of District  Other (Isolates, etc.)



**P5b Description of Photo:**

(View, date, accession #)

*East, 12/12/13*

**P6. Date Constructed/Age and Sources:**

Prehistoric  Historic  Both

1913

**P7. Owner Address:**

**P8. Recorded by:**

(Name, affiliation, and address)

*PCR Services*

*201 Santa Monica Blvd, Ste 500*

*Santa Monica, CA 90401*

**P9. Date Recorded:** *1/1/2014*

**P10. Survey Type:** (Describe)

**P11. Report Citation:** (Cite survey report and other sources, or enter "none.")

- Attachments:**  NONE  Continuation Sheet  District Record  Rock Art Record  
 Location Map  Building, Structure, and Object Record  Linear Feature Record  Artifact Record  
 Sketch Map  Archaeological Record  Milling Station Record  Photograph Record  
 Other: (List)

# PRIMARY RECORD

Other Listings  
Review Code \_\_\_\_\_ Reviewer \_\_\_\_\_ Date \_\_\_\_\_

Page \_\_\_\_\_ of \_\_\_\_\_ Resource Name or #: (Assigned by recorder)

**P1. Other Identifier:**

**P2. Location:**  Not for Publication  Unrestricted

a. County *Los Angeles*

and (P2b and P2c or P2d. Attach a Location Map as necessary.)

b. USGS 7.5' Quad \_\_\_\_\_ Date \_\_\_\_\_ T \_\_\_\_\_ ; R \_\_\_\_\_ ; 1/4 of \_\_\_\_\_ 1/4 of Sec \_\_\_\_\_ ; B.M. \_\_\_\_\_

c. Address: *2516 Hermosa Ave* City *Hermosa Beach* Zip *90254*

d. UTM: (Give more than one for large and/or linear resources) Zone \_\_\_\_\_ ; mE/ mN

e. Other Locational Data (e.g. Parcel #, directions to resource, elevation, etc., as appropriate)

Parcel No. *4182-012-009*

**P3 Description:** (Describe resources and its major elements. Include design, materials, condition, alterations, size, and boundaries)

*This two story wood-frame single-family residence maintains its integrity and is potentially eligible as a good example of the Beach Cottage style.*

**P3b. Resource Attributes:** (List attributes and codes) *HP 2. Single family property*

**P4. Resources Present:**  Building  Structure  Object  Site  District  Element of District  Other (Isolates, etc.)



**P5b Description of Photo:**

(View, date, accession #)

*East, 12/12/13*

**P6. Date Constructed/Age and Sources:**

Prehistoric  Historic  Both

*1932*

**P7. Owner Address:**

**P8. Recorded by:**

(Name, affiliation, and address)

*PCR Services*

*201 Santa Monica Blvd, Ste 500*

*Santa Monica, CA 90401*

**P9. Date Recorded:** *1/1/2014*

**P10. Survey Type:** (Describe)

**P11. Report Citation:** (Cite survey report and other sources, or enter "none.")

- Attachments:**  NONE  Continuation Sheet  District Record  Rock Art Record  
 Location Map  Building, Structure, and Object Record  Linear Feature Record  Artifact Record  
 Sketch Map  Archaeological Record  Milling Station Record  Photograph Record  
 Other: (List)

# PRIMARY RECORD

Other Listings  
Review Code \_\_\_\_\_ Reviewer \_\_\_\_\_ Date \_\_\_\_\_

Page \_\_\_\_\_ of \_\_\_\_\_ Resource Name or #: (Assigned by recorder)

**P1. Other Identifier:**

**P2. Location:**  Not for Publication  Unrestricted

**a. County** *Los Angeles*

and (P2b and P2c or P2d. Attach a Location Map as necessary.)

**b. USGS 7.5' Quad** \_\_\_\_\_ **Date** \_\_\_\_\_ **T** \_\_\_\_\_ ; **R** \_\_\_\_\_ ; **1/4 of** \_\_\_\_\_ **1/4 of Sec** \_\_\_\_\_ ; **B.M.**

**c. Address:** *2601 Hermosa Ave* City *Hermosa Beach* Zip *90254*

**d. UTM:** (Give more than one for large and/or linear resources) Zone \_\_\_\_\_ ; \_\_\_\_\_ mE/ \_\_\_\_\_ mN

**e. Other Locational Data** (e.g. Parcel #, directions to resource, elevation, etc., as appropriate)

Parcel No. *4181-037-001*

**P3 Description:** (Describe resources and its major elements. Include design, materials, condition, alterations, size, and boundaries)

*This three story wood-frame single-family residence maintains its integrity and is potentially eligible as a good example of the Arts and Crafts style.*

**P3b. Resource Attributes:** (List attributes and codes) *HP 2. Single family property*

**P4. Resources Present:**  Building  Structure  Object  Site  District  Element of District  Other (Isolates, etc.)



**P5b Description of Photo:**  
(View, date, accession #)  
*North, 12/09/13*

**P6. Date Constructed/Age and Sources:**  
 Prehistoric  Historic  Both  
*1912*

**P7. Owner Address:**

**P8. Recorded by:**  
(Name, affiliation, and address)

*PCR Services  
201 Santa Monica Blvd, Ste 500  
Santa Monica, CA 90401*

**P9. Date Recorded:** *1/1/2014*

**P10. Survey Type:** (Describe)

**P11. Report Citation:** (Cite survey report and other sources, or enter "none.")

- Attachments:**
- NONE
  - Location Map
  - Sketch Map
  - Other: (List)
  - Continuation Sheet
  - Building, Structure, and Object Record
  - Archaeological Record
  - District Record
  - Linear Feature Record
  - Milling Station Record
  - Rock Art Record
  - Artifact Record
  - Photograph Record

# PRIMARY RECORD

Other Listings

Review Code \_\_\_\_\_ Reviewer \_\_\_\_\_ Date \_\_\_\_\_

Page \_\_\_\_\_ of \_\_\_\_\_ Resource Name or #: (Assigned by recorder)

P1. Other Identifier: *The Carousel*

P2. Location:  Not for Publication  Unrestricted

a. County *Los Angeles*

and (P2b and P2c or P2d. Attach a Location Map as necessary.)

b. USGS 7.5' Quad \_\_\_\_\_ Date \_\_\_\_\_ T \_\_\_\_\_ ; R \_\_\_\_\_ ; 1/4 of \_\_\_\_\_ 1/4 of Sec \_\_\_\_\_ ; B.M. \_\_\_\_\_

c. Address: *2626 Hermosa Ave* City *Hermosa Beach* Zip *90254*

d. UTM: (Give more than one for large and/or linear resources) Zone \_\_\_\_\_ ; mE/ mN

e. Other Locational Data (e.g. Parcel #, directions to resource, elevation, etc., as appropriate)

Parcel No. *4181-025-013*

P3 Description: (Describe resources and its major elements. Include design, materials, condition, alterations, size, and boundaries)

*This one-story property maintains its integrity and is potentially eligible as a good example of commercial Mid-Century Modern architecture.*

P3b. Resource Attributes: (List attributes and codes) *HP 6. 1-3 story commercial building*

P4. Resources Present:  Building  Structure  Object  Site  District  Element of District  Other (Isolates, etc.)



P5b Description of Photo:

(View, date, accession #)

*North East, 12/09/13*

P6. Date Constructed/Age and Sources:

Prehistoric  Historic  Both

*1950*

P7. Owner Address:

P8. Recorded by:

(Name, affiliation, and address)

*PCR Services*

*201 Santa Monica Blvd, Ste 500*

*Santa Monica, CA 90401*

P9. Date Recorded: *1/1/2014*

P10. Survey Type: (Describe)

P11. Report Citation: (Cite survey report and other sources, or enter "none.")

- Attachments:  NONE  Continuation Sheet  District Record  Rock Art Record  
 Location Map  Building, Structure, and Object Record  Linear Feature Record  Artifact Record  
 Sketch Map  Archaeological Record  Milling Station Record  Photograph Record  
 Other: (List)

# PRIMARY RECORD

Other Listings

Review Code \_\_\_\_\_ Reviewer \_\_\_\_\_ Date \_\_\_\_\_

Page \_\_\_\_\_ of \_\_\_\_\_ Resource Name or #: (Assigned by recorder)

**P1. Other Identifier:**

**P2. Location:**  Not for Publication  Unrestricted

**a. County** Los Angeles

and (P2b and P2c or P2d. Attach a Location Map as necessary.)

**b. USGS 7.5' Quad** \_\_\_\_\_ **Date** \_\_\_\_\_ **T** \_\_\_\_\_ ; **R** \_\_\_\_\_ ; **1/4 of** \_\_\_\_\_ **1/4 of Sec** \_\_\_\_\_ ; **B.M.**

**c. Address:** 3417 \_\_\_\_\_ Hermosa Ave \_\_\_\_\_ City Hermosa Beach \_\_\_\_\_ Zip 90254

**d. UTM:** (Give more than one for large and/or linear resources) Zone \_\_\_\_\_ ; \_\_\_\_\_ mE/ \_\_\_\_\_ mN

**e. Other Locational Data** (e.g. Parcel #, directions to resource, elevation, etc., as appropriate)

Parcel No. 4181-034-002

**P3 Description:** (Describe resources and its major elements. Include design, materials, condition, alterations, size, and boundaries)

*This two story wood-frame single-family residence maintains its integrity and is potentially eligible as a good example of the Beach Cottage style.*

**P3b. Resource Attributes:** (List attributes and codes) HP 2. Single family property

**P4. Resources Present:**  Building  Structure  Object  Site  District  Element of District  Other (Isolates, etc.)



**P5b Description of Photo:**  
(View, date, accession #)  
South, 12/09/13

**P6. Date Constructed/Age and Sources:**  
 Prehistoric  Historic  Both  
1923/1933 (LA Assessor)

**P7. Owner Address:**

**P8. Recorded by:**  
(Name, affiliation, and address)

PCR Services  
201 Santa Monica Blvd, Ste 500  
Santa Monica, CA 90401

**P9. Date Recorded:** 1/1/2014

**P10. Survey Type:** (Describe)

**P11. Report Citation:** (Cite survey report and other sources, or enter "none.")

- Attachments:**
- NONE
  - Location Map
  - Sketch Map
  - Other: (List)
  - Continuation Sheet
  - Building, Structure, and Object Record
  - Archaeological Record
  - District Record
  - Linear Feature Record
  - Milling Station Record
  - Rock Art Record
  - Artifact Record
  - Photograph Record

# PRIMARY RECORD

Other Listings  
Review Code \_\_\_\_\_ Reviewer \_\_\_\_\_ Date \_\_\_\_\_

Page \_\_\_\_\_ of \_\_\_\_\_ Resource Name or #: (Assigned by recorder)

P1. Other Identifier: *Lamp Posts*

P2. Location:  Not for Publication  Unrestricted a. County *Los Angeles*

and (P2b and P2c or P2d. Attach a Location Map as necessary.)

b. USGS 7.5' Quad \_\_\_\_\_ Date \_\_\_\_\_ T \_\_\_\_\_ ; R \_\_\_\_\_ ; 1/4 of \_\_\_\_\_ 1/4 of Sec \_\_\_\_\_ ; B.M. \_\_\_\_\_

c. Address: *Hermosa Avenue* City *Hermosa Beach* Zip *90254*

d. UTM: (Give more than one for large and/or linear resources) Zone \_\_\_\_\_ ; mE/ mN

e. Other Locational Data (e.g. Parcel #, directions to resource, elevation, etc., as appropriate)

Parcel No. \_\_\_\_\_

P3 Description: (Describe resources and its major elements. Include design, materials, condition, alterations, size, and boundaries)

*Eight lamp posts on the west and east sides of Hermosa Avenue between 14th and 18th Streets.*

P3b. Resource Attributes: (List attributes and codes) *HP39. Other*

P4. Resources Present:  Building  Structure  Object  Site  District  Element of District  Other (Isolates, etc.)



P5b Description of Photo:  
(View, date, accession #)  
*2013*

P6. Date Constructed/Age and Sources:  
 Prehistoric  Historic  Both

P7. Owner Address:

P8. Recorded by:  
(Name, affiliation, and address)

*PCR Services  
233 Wilshire Blvd., Suite 130  
Santa Monica, CA 90401*

P9. Date Recorded: *2/24/2014*

P10. Survey Type: (Describe)

P11. Report Citation: (Cite survey report and other sources, or enter "none.")

- Attachments:
- NONE
  - Location Map
  - Sketch Map
  - Other: (List)
  - Continuation Sheet
  - Building, Structure, and Object Record
  - Archaeological Record
  - District Record
  - Linear Feature Record
  - Milling Station Record
  - Rock Art Record
  - Artifact Record
  - Photograph Record

# PRIMARY RECORD

Other Listings

Review Code \_\_\_\_\_ Reviewer \_\_\_\_\_ Date \_\_\_\_\_

Page \_\_\_\_\_ of \_\_\_\_\_ Resource Name or #: (Assigned by recorder)

P1. Other Identifier: *Lamp Posts*

P2. Location:  Not for Publication  Unrestricted

a. County *Los Angeles*

and (P2b and P2c or P2d. Attach a Location Map as necessary.)

b. USGS 7.5' Quad \_\_\_\_\_ Date \_\_\_\_\_ T \_\_\_\_\_ ; R \_\_\_\_\_ ; 1/4 of \_\_\_\_\_ 1/4 of Sec \_\_\_\_\_ ; B.M. \_\_\_\_\_

c. Address: *Hermosa Avenue* City *Hermosa Beach* Zip *90254*

d. UTM: (Give more than one for large and/or linear resources) Zone \_\_\_\_\_ ; mE/ mN

e. Other Locational Data (e.g. Parcel #, directions to resource, elevation, etc., as appropriate)

Parcel No. \_\_\_\_\_

P3 Description: (Describe resources and its major elements. Include design, materials, condition, alterations, size, and boundaries)

*Three lamp posts on the east side of Hermosa Avenue between Pier Avenue and 10th Street.*

P3b. Resource Attributes: (List attributes and codes) *HP39. Other*

P4. Resources Present:  Building  Structure  Object  Site  District  Element of District  Other (Isolates, etc.)



P5b Description of Photo:

(View, date, accession #)

*View North, 2013*

P6. Date Constructed/Age and Sources:

Prehistoric  Historic  Both

P7. Owner Address:

P8. Recorded by:

(Name, affiliation, and address)

*PCR Services*

*233 Wilshire Blvd., Suite 130*

*Santa Monica, CA 90401*

P9. Date Recorded: *2/24/2014*

P10. Survey Type: (Describe)

P11. Report Citation: (Cite survey report and other sources, or enter "none.")

- Attachments:  NONE  Continuation Sheet  District Record  Rock Art Record  
 Location Map  Building, Structure, and Object Record  Linear Feature Record  Artifact Record  
 Sketch Map  Archaeological Record  Milling Station Record  Photograph Record  
 Other: (List)

# PRIMARY RECORD

Other Listings

Review Code \_\_\_\_\_ Reviewer \_\_\_\_\_ Date \_\_\_\_\_

Page \_\_\_\_\_ of \_\_\_\_\_ Resource Name or #: (Assigned by recorder)

**P1. Other Identifier:**

**P2. Location:**  Not for Publication  Unrestricted

a. County *Los Angeles*

and (P2b and P2c or P2d. Attach a Location Map as necessary.)

b. USGS 7.5' Quad \_\_\_\_\_ Date \_\_\_\_\_ T \_\_\_\_\_ ; R \_\_\_\_\_ ; 1/4 of \_\_\_\_\_ 1/4 of Sec \_\_\_\_\_ ; B.M. \_\_\_\_\_

c. Address: *650* \_\_\_\_\_ *Loma Dr* \_\_\_\_\_ City *Hermosa Beach* \_\_\_\_\_ Zip *90254*

d. UTM: (Give more than one for large and/or linear resources) Zone \_\_\_\_\_ ; \_\_\_\_\_ mE/ \_\_\_\_\_ mN

e. Other Locational Data (e.g. Parcel #, directions to resource, elevation, etc., as appropriate)

Parcel No. *4187-030-014*

**P3 Description:** (Describe resources and its major elements. Include design, materials, condition, alterations, size, and boundaries)

*This one-story wood-frame single-family residence maintains its integrity and is potentially eligible as a good example of the Beach Cottage style.*

**P3b. Resource Attributes:** (List attributes and codes) *HP 2. Single family property*

**P4. Resources Present:**  Building  Structure  Object  Site  District  Element of District  Other (Isolates, etc.)



P5b Description of Photo:  
(View, date, accession #)  
*East, 12/10/13*

**P6. Date Constructed/Age and Sources:**  
 Prehistoric  Historic  Both  
*1912/1920 (LA Assessor)*

**P7. Owner Address:**

**P8. Recorded by:**  
(Name, affiliation, and address)

*PCR Services  
201 Santa Monica Blvd, Ste 500  
Santa Monica, CA 90401*

**P9. Date Recorded:** *1/1/2014*

**P10. Survey Type:** (Describe)

**P11. Report Citation:** (Cite survey report and other sources, or enter "none.")

- Attachments:**
- NONE
  - Location Map
  - Sketch Map
  - Other: (List)
  - Continuation Sheet
  - Building, Structure, and Object Record
  - Archaeological Record
  - District Record
  - Linear Feature Record
  - Milling Station Record
  - Rock Art Record
  - Artifact Record
  - Photograph Record

# PRIMARY RECORD

Other Listings  
Review Code \_\_\_\_\_ Reviewer \_\_\_\_\_ Date \_\_\_\_\_

Page of Resource Name or #: (Assigned by recorder)

**P1. Other Identifier:**

**P2. Location:**  Not for Publication  Unrestricted

a. County *Los Angeles*

and (P2b and P2c or P2d. Attach a Location Map as necessary.)

b. USGS 7.5' Quad Date T ; R ; 1/4 of 1/4 of Sec ; B.M.

c. Address: *811 Loma Dr City Hermosa Beach Zip 90254*

d. UTM: (Give more than one for large and/or linear resources) Zone ; mE/ mN

e. Other Locational Data (e.g. Parcel #, directions to resource, elevation, etc., as appropriate)

Parcel No. *4187-013-008*

**P3 Description:** (Describe resources and its major elements. Include design, materials, condition, alterations, size, and boundaries)

*This one-story wood-frame single-family residence maintains its integrity and is potentially eligible as a good example of the Craftsman style.*

**P3b. Resource Attributes:** (List attributes and codes) *HP 2. Single family property*

**P4. Resources Present:**  Building  Structure  Object  Site  District  Element of District  Other (Isolates, etc.)



P5b Description of Photo:  
(View, date, accession #)  
*West, 12/10/13*

**P6. Date Constructed/Age and Sources:**  
 Prehistoric  Historic  Both  
*1920/1925 (LA Assessor)*

**P7. Owner Address:**

**P8. Recorded by:**  
(Name, affiliation, and address)

*PCR Services  
201 Santa Monica Blvd, Ste 500  
Santa Monica, CA 90401*

**P9. Date Recorded:** *1/1/2014*

**P10. Survey Type:** (Describe)

**P11. Report Citation:** (Cite survey report and other sources, or enter "none.")

- Attachments:**
- NONE
  - Location Map
  - Sketch Map
  - Other: (List)
  - Continuation Sheet
  - Building, Structure, and Object Record
  - Archaeological Record
  - District Record
  - Linear Feature Record
  - Milling Station Record
  - Rock Art Record
  - Artifact Record
  - Photograph Record

# PRIMARY RECORD

Other Listings  
Review Code \_\_\_\_\_ Reviewer \_\_\_\_\_ Date \_\_\_\_\_

Page \_\_\_\_\_ of \_\_\_\_\_ Resource Name or #: (Assigned by recorder)

**P1. Other Identifier:**

**P2. Location:**  Not for Publication  Unrestricted

a. County *Los Angeles*

and (P2b and P2c or P2d. Attach a Location Map as necessary.)

b. USGS 7.5' Quad \_\_\_\_\_ Date \_\_\_\_\_ T \_\_\_\_\_ ; R \_\_\_\_\_ ; 1/4 of \_\_\_\_\_ 1/4 of Sec \_\_\_\_\_ ; B.M. \_\_\_\_\_

c. Address: *1092* \_\_\_\_\_ *Loma Dr* \_\_\_\_\_ City *Hermosa Beach* \_\_\_\_\_ Zip *90254*

d. UTM: (Give more than one for large and/or linear resources) Zone \_\_\_\_\_ ; \_\_\_\_\_ mE/ \_\_\_\_\_ mN

e. Other Locational Data (e.g. Parcel #, directions to resource, elevation, etc., as appropriate)

Parcel No. *4187-019-015*

**P3 Description:** (Describe resources and its major elements. Include design, materials, condition, alterations, size, and boundaries)

*This one-story wood-frame single-family residence maintains its integrity and is potentially eligible as a good example of the Beach Cottage style.*

**P3b. Resource Attributes:** (List attributes and codes) *HP 2. Single family property*

**P4. Resources Present:**  Building  Structure  Object  Site  District  Element of District  Other (Isolates, etc.)



P5b Description of Photo:  
(View, date, accession #)  
*North East, 12/10/13*

**P6. Date Constructed/Age and Sources:**  
 Prehistoric  Historic  Both  
*1920/1931 (LA Assessor)*

**P7. Owner Address:**

**P8. Recorded by:**  
(Name, affiliation, and address)

*PCR Services  
201 Santa Monica Blvd, Ste 500  
Santa Monica, CA 90401*

**P9. Date Recorded:** *1/1/2014*

**P10. Survey Type:** (Describe)

**P11. Report Citation:** (Cite survey report and other sources, or enter "none.")

- Attachments:**
- NONE
  - Location Map
  - Sketch Map
  - Other: (List)
  - Continuation Sheet
  - Building, Structure, and Object Record
  - Archaeological Record
  - District Record
  - Linear Feature Record
  - Milling Station Record
  - Rock Art Record
  - Artifact Record
  - Photograph Record

# PRIMARY RECORD

Other Listings  
Review Code \_\_\_\_\_ Reviewer \_\_\_\_\_ Date \_\_\_\_\_

Page \_\_\_\_\_ of \_\_\_\_\_ Resource Name or #: (Assigned by recorder)

**P1. Other Identifier:**

**P2. Location:**  Not for Publication  Unrestricted

a. County *Los Angeles*

and (P2b and P2c or P2d. Attach a Location Map as necessary.)

b. USGS 7.5' Quad \_\_\_\_\_ Date \_\_\_\_\_ T \_\_\_\_\_ ; R \_\_\_\_\_ ; 1/4 of \_\_\_\_\_ 1/4 of Sec \_\_\_\_\_ ; B.M. \_\_\_\_\_

c. Address: *115 Longfellow Ave* City *Hermosa Beach* Zip *90254*

d. UTM: (Give more than one for large and/or linear resources) Zone \_\_\_\_\_ ; mE/ mN

e. Other Locational Data (e.g. Parcel #, directions to resource, elevation, etc., as appropriate)

Parcel No. *4181-031-005*

**P3 Description:** (Describe resources and its major elements. Include design, materials, condition, alterations, size, and boundaries)

*This two story wood-shingle single-family residence maintains its integrity and is potentially eligible as a good example of the Beach Cottage style.*

**P3b. Resource Attributes:** (List attributes and codes) *HP 2. Single family property*

**P4. Resources Present:**  Building  Structure  Object  Site  District  Element of District  Other (Isolates, etc.)



P5b Description of Photo:  
(View, date, accession #)  
*North, 12/09/13*

**P6. Date Constructed/Age and Sources:**  
 Prehistoric  Historic  Both  
*1927/1928 (LA Assessor)*

**P7. Owner Address:**

**P8. Recorded by:**  
(Name, affiliation, and address)

*PCR Services  
201 Santa Monica Blvd, Ste 500  
Santa Monica, CA 90401*

**P9. Date Recorded:** *1/1/2014*

**P10. Survey Type:** (Describe)

**P11. Report Citation:** (Cite survey report and other sources, or enter "none.")

- Attachments:**
- NONE
  - Location Map
  - Sketch Map
  - Other: (List)
  - Continuation Sheet
  - Building, Structure, and Object Record
  - Archaeological Record
  - District Record
  - Linear Feature Record
  - Milling Station Record
  - Rock Art Record
  - Artifact Record
  - Photograph Record

# PRIMARY RECORD

Other Listings  
Review Code \_\_\_\_\_ Reviewer \_\_\_\_\_ Date \_\_\_\_\_

Page \_\_\_\_\_ of \_\_\_\_\_ Resource Name or #: (Assigned by recorder)

**P1. Other Identifier:**

**P2. Location:**  Not for Publication  Unrestricted

a. County *Los Angeles*

and (P2b and P2c or P2d. Attach a Location Map as necessary.)

b. USGS 7.5' Quad \_\_\_\_\_ Date \_\_\_\_\_ T \_\_\_\_\_ ; R \_\_\_\_\_ ; 1/4 of \_\_\_\_\_ 1/4 of Sec \_\_\_\_\_ ; B.M. \_\_\_\_\_

c. Address: *139 Longfellow Ave* City *Hermosa Beach* Zip *90254*

d. UTM: (Give more than one for large and/or linear resources) Zone \_\_\_\_\_ ; mE/ mN

e. Other Locational Data (e.g. Parcel #, directions to resource, elevation, etc., as appropriate)

Parcel No. *4181-031-012*

**P3 Description:** (Describe resources and its major elements. Include design, materials, condition, alterations, size, and boundaries)

*This two story wood-frame single-family residence maintains its integrity and is potentially eligible as a good example of the Mediterranean style.*

**P3b. Resource Attributes:** (List attributes and codes) *HP 2. Single family property*

**P4. Resources Present:**  Building  Structure  Object  Site  District  Element of District  Other (Isolates, etc.)



P5b Description of Photo:

(View, date, accession #)

*North, 12/09/13*

**P6. Date Constructed/Age and Sources:**

Prehistoric  Historic  Both

*1926*

**P7. Owner Address:**

**P8. Recorded by:**

(Name, affiliation, and address)

*PCR Services*

*201 Santa Monica Blvd, Ste 500*

*Santa Monica, CA 90401*

**P9. Date Recorded:** *1/1/2014*

**P10. Survey Type:** (Describe)

**P11. Report Citation:** (Cite survey report and other sources, or enter "none.")

- Attachments:**  NONE  Continuation Sheet  District Record  Rock Art Record  
 Location Map  Building, Structure, and Object Record  Linear Feature Record  Artifact Record  
 Sketch Map  Archaeological Record  Milling Station Record  Photograph Record  
 Other: (List)

# PRIMARY RECORD

Other Listings  
Review Code \_\_\_\_\_ Reviewer \_\_\_\_\_ Date \_\_\_\_\_

Page of Resource Name or #: (Assigned by recorder)

**P1. Other Identifier:**

**P2. Location:**  Not for Publication  Unrestricted

a. County *Los Angeles*

and (P2b and P2c or P2d. Attach a Location Map as necessary.)

b. USGS 7.5' Quad Date T ; R ; 1/4 of 1/4 of Sec ; B.M.

c. Address: 222 Longfellow Ave City Hermosa Beach Zip 90254

d. UTM: (Give more than one for large and/or linear resources) Zone ; mE/ mN

e. Other Locational Data (e.g. Parcel #, directions to resource, elevation, etc., as appropriate)

Parcel No. 4181-019-010

**P3 Description:** (Describe resources and its major elements. Include design, materials, condition, alterations, size, and boundaries)

*This two story single-family residence maintains its integrity and is potentially eligible as a good example of the Mediterranean style.*

**P3b. Resource Attributes:** (List attributes and codes) *HP 2. Single family property*

**P4. Resources Present:**  Building  Structure  Object  Site  District  Element of District  Other (Isolates, etc.)



P5b Description of Photo:

(View, date, accession #)

*South, 12/09/13*

**P6. Date Constructed/Age and Sources:**

Prehistoric  Historic  Both

*1934/1935 (LA Assessor)*

**P7. Owner Address:**

**P8. Recorded by:**

(Name, affiliation, and address)

*Amanda Kainer*

*PCR Services*

*201 Santa Monica Blvd, Ste 500*

*Santa Monica, CA 90401*

**P9. Date Recorded:** *1/1/2014*

**P10. Survey Type:** (Describe)

**P11. Report Citation:** (Cite survey report and other sources, or enter "none.")

- Attachments:**  NONE  Continuation Sheet  District Record  Rock Art Record  
 Location Map  Building, Structure, and Object Record  Linear Feature Record  Artifact Record  
 Sketch Map  Archaeological Record  Milling Station Record  Photograph Record  
 Other: (List)

# PRIMARY RECORD

Other Listings  
Review Code \_\_\_\_\_ Reviewer \_\_\_\_\_ Date \_\_\_\_\_

Page of Resource Name or #: (Assigned by recorder)

**P1. Other Identifier:**

**P2. Location:**  Not for Publication  Unrestricted

a. County *Los Angeles*

and (P2b and P2c or P2d. Attach a Location Map as necessary.)

b. USGS 7.5' Quad Date T ; R ; 1/4 of 1/4 of Sec ; B.M.

c. Address: 230 Longfellow Ave City Hermosa Beach Zip 90254

d. UTM: (Give more than one for large and/or linear resources) Zone ; mE/ mN

e. Other Locational Data (e.g. Parcel #, directions to resource, elevation, etc., as appropriate)

Parcel No. 4181-019-012

**P3 Description:** (Describe resources and its major elements. Include design, materials, condition, alterations, size, and boundaries)

*This one-story wood-frame single-family residence maintains its integrity and is potentially eligible as a good example of the Beach Cottage style.*

**P3b. Resource Attributes:** (List attributes and codes) *HP 2. Single family property*

**P4. Resources Present:**  Building  Structure  Object  Site  District  Element of District  Other (Isolates, etc.)



P5b Description of Photo:  
(View, date, accession #)  
*South, 12/09/13*

**P6. Date Constructed/Age and Sources:**

Prehistoric  Historic  Both  
*1923/1934 (LA Assessor)*

**P7. Owner Address:**

**P8. Recorded by:**  
(Name, affiliation, and address)

*PCR Services  
201 Santa Monica Blvd, Ste 500  
Santa Monica, CA 90401*

**P9. Date Recorded:** *1/1/2014*

**P10. Survey Type:** (Describe)

**P11. Report Citation:** (Cite survey report and other sources, or enter "none.")

- Attachments:**  NONE  Continuation Sheet  District Record  Rock Art Record  
 Location Map  Building, Structure, and Object Record  Linear Feature Record  Artifact Record  
 Sketch Map  Archaeological Record  Milling Station Record  Photograph Record  
 Other: (List)

# PRIMARY RECORD

Other Listings  
Review Code \_\_\_\_\_ Reviewer \_\_\_\_\_ Date \_\_\_\_\_

Page of Resource Name or #: (Assigned by recorder)

**P1. Other Identifier:**

**P2. Location:**  Not for Publication  Unrestricted

a. County *Los Angeles*

and (P2b and P2c or P2d. Attach a Location Map as necessary.)

b. USGS 7.5' Quad Date T ; R ; 1/4 of 1/4 of Sec ; B.M.

c. Address: *244 Longfellow Ave* City *Hermosa Beach* Zip *90254*

d. UTM: (Give more than one for large and/or linear resources) Zone ; mE/ mN

e. Other Locational Data (e.g. Parcel #, directions to resource, elevation, etc., as appropriate)

Parcel No. *4181-019-018*

**P3 Description:** (Describe resources and its major elements. Include design, materials, condition, alterations, size, and boundaries)

*This two-story multi-family residential property maintains its integrity and is potentially eligible as a good example of the Mid-Century Modern style.*

**P3b. Resource Attributes:** (List attributes and codes) *HP 2. Single family property*

**P4. Resources Present:**  Building  Structure  Object  Site  District  Element of District  Other (Isolates, etc.)



P5b Description of Photo:

(View, date, accession #)

*South, 12/09/13*

**P6. Date Constructed/Age and Sources:**

Prehistoric  Historic  Both

*1953*

**P7. Owner Address:**

**P8. Recorded by:**

(Name, affiliation, and address)

*PCR Services*

*201 Santa Monica Blvd, Ste 500*

*Santa Monica, CA 90401*

**P9. Date Recorded:** *1/1/2014*

**P10. Survey Type:** (Describe)

**P11. Report Citation:** (Cite survey report and other sources, or enter "none.")

- Attachments:**  NONE  Continuation Sheet  District Record  Rock Art Record  
 Location Map  Building, Structure, and Object Record  Linear Feature Record  Artifact Record  
 Sketch Map  Archaeological Record  Milling Station Record  Photograph Record  
 Other: (List)

# PRIMARY RECORD

Other Listings  
Review Code \_\_\_\_\_ Reviewer \_\_\_\_\_ Date \_\_\_\_\_

Page \_\_\_\_\_ of \_\_\_\_\_ Resource Name or #: (Assigned by recorder)

**P1. Other Identifier:**

**P2. Location:**  Not for Publication  Unrestricted

a. County *Los Angeles*

and (P2b and P2c or P2d. Attach a Location Map as necessary.)

b. USGS 7.5' Quad \_\_\_\_\_ Date \_\_\_\_\_ T \_\_\_\_\_ ; R \_\_\_\_\_ ; 1/4 of \_\_\_\_\_ 1/4 of Sec \_\_\_\_\_ ; B.M. \_\_\_\_\_

c. Address: *256 Longfellow Ave* City *Hermosa Beach* Zip *90254*

d. UTM: (Give more than one for large and/or linear resources) Zone \_\_\_\_\_ ; mE/ mN

e. Other Locational Data (e.g. Parcel #, directions to resource, elevation, etc., as appropriate)

Parcel No. *4181-019-023*

**P3 Description:** (Describe resources and its major elements. Include design, materials, condition, alterations, size, and boundaries)

*This one-story wood-frame single-family residence maintains its integrity and is potentially eligible as a good example of the Mid-Century style.*

**P3b. Resource Attributes:** (List attributes and codes) *HP 2. Single family property*

**P4. Resources Present:**  Building  Structure  Object  Site  District  Element of District  Other (Isolates, etc.)



P5b Description of Photo:

(View, date, accession #)

*South West, 12/09/13*

**P6. Date Constructed/Age and Sources:**

Prehistoric  Historic  Both

*1951*

**P7. Owner Address:**

**P8. Recorded by:**

(Name, affiliation, and address)

*PCR Services*

*201 Santa Monica Blvd, Ste 500*

*Santa Monica, CA 90401*

**P9. Date Recorded:** *1/1/2014*

**P10. Survey Type:** (Describe)

**P11. Report Citation:** (Cite survey report and other sources, or enter "none.")

- Attachments:**  NONE  Continuation Sheet  District Record  Rock Art Record  
 Location Map  Building, Structure, and Object Record  Linear Feature Record  Artifact Record  
 Sketch Map  Archaeological Record  Milling Station Record  Photograph Record  
 Other: (List)

# PRIMARY RECORD

Other Listings  
Review Code \_\_\_\_\_ Reviewer \_\_\_\_\_ Date \_\_\_\_\_

Page of Resource Name or #: (Assigned by recorder)

**P1. Other Identifier:**

**P2. Location:**  Not for Publication  Unrestricted

**a. County** Los Angeles

and (P2b and P2c or P2d. Attach a Location Map as necessary.)

**b. USGS 7.5' Quad** Date T ; R ; 1/4 of 1/4 of Sec ; **B.M.**

c. Address: 353 Longfellow Ave City Hermosa Beach Zip 90254

d. UTM: (Give more than one for large and/or linear resources) Zone ; mE/ mN

e. Other Locational Data (e.g. Parcel #, directions to resource, elevation, etc., as appropriate)

Parcel No. 4181-018-032

**P3 Description:** (Describe resources and its major elements. Include design, materials, condition, alterations, size, and boundaries)

*This one-story single-family residence maintains its integrity and is potentially eligible as a good example of the Spanish Colonial Revival style.*

**P3b. Resource Attributes:** (List attributes and codes) HP 2. Single family property

**P4. Resources Present:**  Building  Structure  Object  Site  District  Element of District  Other (Isolates, etc.)



**P5b Description of Photo:**  
(View, date, accession #)  
North, 12/10/13

**P6. Date Constructed/Age and Sources:**  
 Prehistoric  Historic  Both  
1927/1931 (LA Assessor)

**P7. Owner Address:**

**P8. Recorded by:**  
(Name, affiliation, and address)

PCR Services  
201 Santa Monica Blvd, Ste 500  
Santa Monica, CA 90401

**P9. Date Recorded:** 1/1/2014

**P10. Survey Type:** (Describe)

**P11. Report Citation:** (Cite survey report and other sources, or enter "none.")

- Attachments:**
- NONE
  - Location Map
  - Sketch Map
  - Other: (List)
  - Continuation Sheet
  - Building, Structure, and Object Record
  - Archaeological Record
  - District Record
  - Linear Feature Record
  - Milling Station Record
  - Rock Art Record
  - Artifact Record
  - Photograph Record

# PRIMARY RECORD

Other Listings  
Review Code \_\_\_\_\_ Reviewer \_\_\_\_\_ Date \_\_\_\_\_

Page of Resource Name or #: (Assigned by recorder)

**P1. Other Identifier:**

**P2. Location:**  Not for Publication  Unrestricted

a. County *Los Angeles*

and (P2b and P2c or P2d. Attach a Location Map as necessary.)

b. USGS 7.5' Quad Date T ; R ; 1/4 of 1/4 of Sec ; B.M.

c. Address: *701 Longfellow Ave* City *Hermosa Beach* Zip *90254*

d. UTM: (Give more than one for large and/or linear resources) Zone ; mE/ mN

e. Other Locational Data (e.g. Parcel #, directions to resource, elevation, etc., as appropriate)

Parcel No. *4169-028-019*

**P3 Description:** (Describe resources and its major elements. Include design, materials, condition, alterations, size, and boundaries)

*This one-story wood-frame single-family residence maintains its integrity and is potentially eligible as a good example of the Beach Cottage style.*

**P3b. Resource Attributes:** (List attributes and codes) *HP 2. Single family property*

**P4. Resources Present:**  Building  Structure  Object  Site  District  Element of District  Other (Isolates, etc.)



P5b Description of Photo:  
(View, date, accession #)  
*North East, 12/11/13*

**P6. Date Constructed/Age and Sources:**  
 Prehistoric  Historic  Both  
*1921/1928 (LA Assessor)*

**P7. Owner Address:**

**P8. Recorded by:**  
(Name, affiliation, and address)

*PCR Services  
201 Santa Monica Blvd, Ste 500  
Santa Monica, CA 90401*

**P9. Date Recorded:** *1/1/2014*

**P10. Survey Type:** (Describe)

**P11. Report Citation:** (Cite survey report and other sources, or enter "none.")

- Attachments:**
- NONE
  - Location Map
  - Sketch Map
  - Other: (List)
  - Continuation Sheet
  - Building, Structure, and Object Record
  - Archaeological Record
  - District Record
  - Linear Feature Record
  - Milling Station Record
  - Rock Art Record
  - Artifact Record
  - Photograph Record

# PRIMARY RECORD

Other Listings

Review Code \_\_\_\_\_ Reviewer \_\_\_\_\_ Date \_\_\_\_\_

Page \_\_\_\_\_ of \_\_\_\_\_ Resource Name or #: (Assigned by recorder)

**P1. Other Identifier:**

**P2. Location:**  Not for Publication  Unrestricted

**a. County** *Los Angeles*

and (P2b and P2c or P2d. Attach a Location Map as necessary.)

**b. USGS 7.5' Quad** \_\_\_\_\_ **Date** \_\_\_\_\_ **T** \_\_\_\_\_ ; **R** \_\_\_\_\_ ; **1/4 of** \_\_\_\_\_ **1/4 of Sec** \_\_\_\_\_ ; **B.M.**

**c. Address:** *429* \_\_\_\_\_ *Manhattan Ave* \_\_\_\_\_ **City** *Hermosa Beach* \_\_\_\_\_ **Zip** *90254*

**d. UTM:** (Give more than one for large and/or linear resources) **Zone** \_\_\_\_\_ ; \_\_\_\_\_ **mE/** \_\_\_\_\_ **mN**

**e. Other Locational Data** (e.g. Parcel #, directions to resource, elevation, etc., as appropriate)

Parcel No. *4188-011-024*

**P3 Description:** (Describe resources and its major elements. Include design, materials, condition, alterations, size, and boundaries)

*This one-story single-family residence maintains its integrity and is potentially eligible as a good example of the Spanish Colonial Revival style.*

**P3b. Resource Attributes:** (List attributes and codes) *HP 2. Single family property*

**P4. Resources Present:**  Building  Structure  Object  Site  District  Element of District  Other (Isolates, etc.)



**P5b Description of Photo:**

(View, date, accession #)

*West, 12/10/13*

**P6. Date Constructed/Age and Sources:**

Prehistoric  Historic  Both

*1930*

**P7. Owner Address:**

**P8. Recorded by:**

(Name, affiliation, and address)

*PCR Services*

*201 Santa Monica Blvd, Ste 500*

*Santa Monica, CA 90401*

**P9. Date Recorded:** *1/1/2014*

**P10. Survey Type:** (Describe)

**P11. Report Citation:** (Cite survey report and other sources, or enter "none.")

- Attachments:**  NONE  Continuation Sheet  District Record  Rock Art Record  
 Location Map  Building, Structure, and Object Record  Linear Feature Record  Artifact Record  
 Sketch Map  Archaeological Record  Milling Station Record  Photograph Record  
 Other: (List)

# PRIMARY RECORD

Other Listings  
Review Code \_\_\_\_\_ Reviewer \_\_\_\_\_ Date \_\_\_\_\_

Page of Resource Name or #: (Assigned by recorder)

**P1. Other Identifier:**

**P2. Location:**  Not for Publication  Unrestricted

a. County *Los Angeles*

and (P2b and P2c or P2d. Attach a Location Map as necessary.)

b. USGS 7.5' Quad Date T ; R ; 1/4 of 1/4 of Sec ; B.M.

c. Address: *435 Manhattan Ave* City *Hermosa Beach* Zip *90254*

d. UTM: (Give more than one for large and/or linear resources) Zone ; mE/ mN

e. Other Locational Data (e.g. Parcel #, directions to resource, elevation, etc., as appropriate)

Parcel No. *4188-011-020*

**P3 Description:** (Describe resources and its major elements. Include design, materials, condition, alterations, size, and boundaries)

*This two-story multi-family residence maintains its integrity and is potentially eligible as a good example of the Spanish Colonial Revival style.*

**P3b. Resource Attributes:** (List attributes and codes) *HP 3. Multiple family property*

**P4. Resources Present:**  Building  Structure  Object  Site  District  Element of District  Other (Isolates, etc.)



P5b Description of Photo:  
(View, date, accession #)  
*West, 12/10/13*

**P6. Date Constructed/Age and Sources:**  
 Prehistoric  Historic  Both  
*1912/1930 (LA Assessor)*

**P7. Owner Address:**

**P8. Recorded by:**  
(Name, affiliation, and address)  
*Amanda Kainer  
PCR Services  
201 Santa Monica Blvd, Ste 500  
Santa Monica, CA 90401*

**P9. Date Recorded:** *1/1/2014*

**P10. Survey Type:** (Describe)

**P11. Report Citation:** (Cite survey report and other sources, or enter "none.")

- Attachments:**
- NONE
  - Location Map
  - Sketch Map
  - Other: (List)
  - Continuation Sheet
  - Building, Structure, and Object Record
  - Archaeological Record
  - District Record
  - Linear Feature Record
  - Milling Station Record
  - Rock Art Record
  - Artifact Record
  - Photograph Record

# PRIMARY RECORD

Other Listings  
Review Code \_\_\_\_\_ Reviewer \_\_\_\_\_ Date \_\_\_\_\_

Page of Resource Name or #: (Assigned by recorder)

**P1. Other Identifier:**

**P2. Location:**  Not for Publication  Unrestricted

a. County Los Angeles

and (P2b and P2c or P2d. Attach a Location Map as necessary.)

b. USGS 7.5' Quad Date T ; R ; 1/4 of 1/4 of Sec ; B.M.

c. Address: 712 Manhattan Ave City Hermosa Beach Zip 90254

d. UTM: (Give more than one for large and/or linear resources) Zone ; mE/ mN

e. Other Locational Data (e.g. Parcel #, directions to resource, elevation, etc., as appropriate)


Parcel No. 4187-022-011

**P3 Description:** (Describe resources and its major elements. Include design, materials, condition, alterations, size, and boundaries)

*This one-story wood-frame multi-family bungalow court maintains its integrity and is potentially eligible as a good example of the Beach Cottage style.*

**P3b. Resource Attributes:** (List attributes and codes) HP 2. Single family property

**P4. Resources Present:**  Building  Structure  Object  Site  District  Element of District  Other (Isolates, etc.)



P5b Description of Photo:  
(View, date, accession #)  
East, 12/10/13

**P6. Date Constructed/Age and Sources:**  
 Prehistoric  Historic  Both  
1936/1940 (LA Assessor)

**P7. Owner Address:**

**P8. Recorded by:**  
(Name, affiliation, and address)

PCR Services  
201 Santa Monica Blvd, Ste 500  
Santa Monica, CA 90401

**P9. Date Recorded:** 1/1/2014

**P10. Survey Type:** (Describe)

**P11. Report Citation:** (Cite survey report and other sources, or enter "none.")

- Attachments:**
- NONE
  - Location Map
  - Sketch Map
  - Other: (List)
  - Continuation Sheet
  - Building, Structure, and Object Record
  - Archaeological Record
  - District Record
  - Linear Feature Record
  - Milling Station Record
  - Rock Art Record
  - Artifact Record
  - Photograph Record

# PRIMARY RECORD

Other Listings  
Review Code \_\_\_\_\_ Reviewer \_\_\_\_\_ Date \_\_\_\_\_

Page \_\_\_\_\_ of \_\_\_\_\_ Resource Name or #: (Assigned by recorder)

**P1. Other Identifier:**

**P2. Location:**  Not for Publication  Unrestricted

a. County *Los Angeles*

and (P2b and P2c or P2d. Attach a Location Map as necessary.)

b. USGS 7.5' Quad \_\_\_\_\_ Date \_\_\_\_\_ T \_\_\_\_\_ ; R \_\_\_\_\_ ; 1/4 of \_\_\_\_\_ 1/4 of Sec \_\_\_\_\_ ; B.M. \_\_\_\_\_

c. Address: *934 Manhattan Ave* City *Hermosa Beach* Zip *90254*

d. UTM: (Give more than one for large and/or linear resources) Zone \_\_\_\_\_ ; mE/ mN

e. Other Locational Data (e.g. Parcel #, directions to resource, elevation, etc., as appropriate)

Parcel No. *4187-008-036*

**P3 Description:** (Describe resources and its major elements. Include design, materials, condition, alterations, size, and boundaries)

*This one-story wood-frame single-family residence maintains its integrity and is potentially eligible as a good example of the Beach Cottage style.*

**P3b. Resource Attributes:** (List attributes and codes) *HP 2. Single family property*

**P4. Resources Present:**  Building  Structure  Object  Site  District  Element of District  Other (Isolates, etc.)



P5b Description of Photo:  
(View, date, accession #)  
*East, 12/10/13*

**P6. Date Constructed/Age and Sources:**  
 Prehistoric  Historic  Both  
*1910*

**P7. Owner Address:**

**P8. Recorded by:**  
(Name, affiliation, and address)

*PCR Services  
201 Santa Monica Blvd, Ste 500  
Santa Monica, CA 90401*

**P9. Date Recorded:** *1/1/2014*

**P10. Survey Type:** (Describe)

**P11. Report Citation:** (Cite survey report and other sources, or enter "none.")

- Attachments:**
- NONE
  - Location Map
  - Sketch Map
  - Other: (List)
  - Continuation Sheet
  - Building, Structure, and Object Record
  - Archaeological Record
  - District Record
  - Linear Feature Record
  - Milling Station Record
  - Rock Art Record
  - Artifact Record
  - Photograph Record

# PRIMARY RECORD

Other Listings  
Review Code \_\_\_\_\_ Reviewer \_\_\_\_\_ Date \_\_\_\_\_

Page \_\_\_\_\_ of \_\_\_\_\_ Resource Name or #: (Assigned by recorder)

**P1. Other Identifier:**

**P2. Location:**  Not for Publication  Unrestricted

a. County *Los Angeles*

and (P2b and P2c or P2d. Attach a Location Map as necessary.)

b. USGS 7.5' Quad \_\_\_\_\_ Date \_\_\_\_\_ T \_\_\_\_\_ ; R \_\_\_\_\_ ; 1/4 of \_\_\_\_\_ 1/4 of Sec \_\_\_\_\_ ; B.M. \_\_\_\_\_

c. Address: *1112 Manhattan Ave* City *Hermosa Beach* Zip *90254*

d. UTM: (Give more than one for large and/or linear resources) Zone \_\_\_\_\_ ; mE/ mN

e. Other Locational Data (e.g. Parcel #, directions to resource, elevation, etc., as appropriate)

Parcel No. *4187-009-008*

**P3 Description:** (Describe resources and its major elements. Include design, materials, condition, alterations, size, and boundaries)

*This two-story wood-frame property maintains its integrity and is potentially eligible as a good example of the Arts and Crafts style.*

**P3b. Resource Attributes:** (List attributes and codes) *HP 2. Single family property*

**P4. Resources Present:**  Building  Structure  Object  Site  District  Element of District  Other (Isolates, etc.)



P5b Description of Photo:

(View, date, accession #)

*East, 12/10/13*

**P6. Date Constructed/Age and Sources:**

Prehistoric  Historic  Both

*1907/1920 (LA Assessor)*

**P7. Owner Address:**

**P8. Recorded by:**

(Name, affiliation, and address)

*PCR Services*

*201 Santa Monica Blvd, Ste 500*

*Santa Monica, CA 90401*

**P9. Date Recorded:** *1/1/2014*

**P10. Survey Type:** (Describe)

**P11. Report Citation:** (Cite survey report and other sources, or enter "none.")

- Attachments:**
- NONE
  - Location Map
  - Sketch Map
  - Other: (List)
  - Continuation Sheet
  - Building, Structure, and Object Record
  - Archaeological Record
  - District Record
  - Linear Feature Record
  - Milling Station Record
  - Rock Art Record
  - Artifact Record
  - Photograph Record

# PRIMARY RECORD

Other Listings  
Review Code \_\_\_\_\_ Reviewer \_\_\_\_\_ Date \_\_\_\_\_

Page \_\_\_\_\_ of \_\_\_\_\_ Resource Name or #: (Assigned by recorder)

P1. Other Identifier: 124-138 Pier

P2. Location:  Not for Publication  Unrestricted a. County Los Angeles

and (P2b and P2c or P2d. Attach a Location Map as necessary.)

b. USGS 7.5' Quad \_\_\_\_\_ Date \_\_\_\_\_ T \_\_\_\_\_ ; R \_\_\_\_\_ ; 1/4 of \_\_\_\_\_ 1/4 of Sec \_\_\_\_\_ ; B.M.

c. Address: 1131 \_\_\_\_\_ Manhattan Ave City Hermosa Beach Zip 90254

d. UTM: (Give more than one for large and/or linear resources) Zone \_\_\_\_\_ ; mE/ mN

e. Other Locational Data (e.g. Parcel #, directions to resource, elevation, etc., as appropriate)

Parcel No. 4187-006-011

P3 Description: (Describe resources and its major elements. Include design, materials, condition, alterations, size, and boundaries)

P3b. Resource Attributes: (List attributes and codes) HP 6. 1-3 story commercial building

P4. Resources Present:  Building  Structure  Object  Site  District  Element of District  Other (Isolates, etc.)



P5b Description of Photo:  
(View, date, accession #)  
South, 12/12/13

P6. Date Constructed/Age and Sources:  
 Prehistoric  Historic  Both  
1915

P7. Owner Address:

P8. Recorded by:  
(Name, affiliation, and address)  
Amanda Kainer  
PCR Services  
201 Santa Monica Blvd, Ste 500  
Santa Monica, CA 90401

P9. Date Recorded: 1/1/2014

P10. Survey Type: (Describe)

P11. Report Citation: (Cite survey report and other sources, or enter "none.")

- Attachments:
- NONE
  - Location Map
  - Sketch Map
  - Other: (List)
  - Continuation Sheet
  - Building, Structure, and Object Record
  - Archaeological Record
  - District Record
  - Linear Feature Record
  - Milling Station Record
  - Rock Art Record
  - Artifact Record
  - Photograph Record

# PRIMARY RECORD

Other Listings  
Review Code \_\_\_\_\_ Reviewer \_\_\_\_\_ Date \_\_\_\_\_

Page of Resource Name or #: (Assigned by recorder)

**P1. Other Identifier:**

**P2. Location:**  Not for Publication  Unrestricted

a. County *Los Angeles*

and (P2b and P2c or P2d. Attach a Location Map as necessary.)

b. USGS 7.5' Quad Date T ; R ; 1/4 of 1/4 of Sec ; B.M.

c. Address: *1412 Manhattan Ave City Hermosa Beach Zip 90254*

d. UTM: (Give more than one for large and/or linear resources) Zone ; mE/ mN

e. Other Locational Data (e.g. Parcel #, directions to resource, elevation, etc., as appropriate)

Parcel No. *4183-013-026*

**P3 Description:** (Describe resources and its major elements. Include design, materials, condition, alterations, size, and boundaries)

*This three-story wood-frame property maintains its integrity and is potentially eligible as a good example of the Arts and Crafts style.*

**P3b. Resource Attributes:** (List attributes and codes) *HP 2. Single family property*

**P4. Resources Present:**  Building  Structure  Object  Site  District  Element of District  Other (Isolates, etc.)



P5b Description of Photo:  
(View, date, accession #)  
*East, 12/10/13*

**P6. Date Constructed/Age and Sources:**  
 Prehistoric  Historic  Both  
*1913/1930 (LA Assessor)*

**P7. Owner Address:**

**P8. Recorded by:**  
(Name, affiliation, and address)

*PCR Services  
201 Santa Monica Blvd, Ste 500  
Santa Monica, CA 90401*

**P9. Date Recorded:** *1/1/2014*

**P10. Survey Type:** (Describe)

**P11. Report Citation:** (Cite survey report and other sources, or enter "none.")

- Attachments:**
- NONE
  - Location Map
  - Sketch Map
  - Other: (List)
  - Continuation Sheet
  - Building, Structure, and Object Record
  - Archaeological Record
  - District Record
  - Linear Feature Record
  - Milling Station Record
  - Rock Art Record
  - Artifact Record
  - Photograph Record

# PRIMARY RECORD

Other Listings  
Review Code \_\_\_\_\_ Reviewer \_\_\_\_\_ Date \_\_\_\_\_

Page \_\_\_\_\_ of \_\_\_\_\_ Resource Name or #: (Assigned by recorder)

**P1. Other Identifier:**

**P2. Location:**  Not for Publication  Unrestricted

a. County *Los Angeles*

and (P2b and P2c or P2d. Attach a Location Map as necessary.)

b. USGS 7.5' Quad \_\_\_\_\_ Date \_\_\_\_\_ T \_\_\_\_\_ ; R \_\_\_\_\_ ; 1/4 of \_\_\_\_\_ 1/4 of Sec \_\_\_\_\_ ; B.M. \_\_\_\_\_

c. Address: *1547* \_\_\_\_\_ *Manhattan Ave* \_\_\_\_\_ City *Hermosa Beach* \_\_\_\_\_ Zip *90254*

d. UTM: (Give more than one for large and/or linear resources) Zone \_\_\_\_\_ ; \_\_\_\_\_ mE/ \_\_\_\_\_ mN

e. Other Locational Data (e.g. Parcel #, directions to resource, elevation, etc., as appropriate)

Parcel No. *4183-013-059*

**P3 Description:** (Describe resources and its major elements. Include design, materials, condition, alterations, size, and boundaries)

*This multi-story brick church maintains its integrity and is potentially eligible as a good example of the Neoclassical style.*

**P3b. Resource Attributes:** (List attributes and codes) *HP16. Religious building*

**P4. Resources Present:**  Building  Structure  Object  Site  District  Element of District  Other (Isolates, etc.)



**P5b Description of Photo:**

(View, date, accession #)

*West, 12/10/13*

**P6. Date Constructed/Age and Sources:**

Prehistoric  Historic  Both

*1926/1930 (LA Assessor)*

**P7. Owner Address:**

**P8. Recorded by:**

(Name, affiliation, and address)

*PCR Services*

*201 Santa Monica Blvd, Ste 500*

*Santa Monica, CA 90401*

**P9. Date Recorded:** *1/1/2014*

**P10. Survey Type:** (Describe)

**P11. Report Citation:** (Cite survey report and other sources, or enter "none.")

- Attachments:**  NONE  Continuation Sheet  District Record  Rock Art Record  
 Location Map  Building, Structure, and Object Record  Linear Feature Record  Artifact Record  
 Sketch Map  Archaeological Record  Milling Station Record  Photograph Record  
 Other: (List)

# PRIMARY RECORD

Other Listings  
Review Code \_\_\_\_\_ Reviewer \_\_\_\_\_ Date \_\_\_\_\_

Page of Resource Name or #: (Assigned by recorder)

**P1. Other Identifier:**

**P2. Location:**  Not for Publication  Unrestricted

a. County *Los Angeles*

and (P2b and P2c or P2d. Attach a Location Map as necessary.)

b. USGS 7.5' Quad \_\_\_\_\_ Date \_\_\_\_\_ T \_\_\_\_\_ ; R \_\_\_\_\_ ; 1/4 of \_\_\_\_\_ 1/4 of Sec \_\_\_\_\_ ; B.M. \_\_\_\_\_

c. Address: *1703* \_\_\_\_\_ *Manhattan Ave* \_\_\_\_\_ City *Hermosa Beach* \_\_\_\_\_ Zip *90254*

d. UTM: (Give more than one for large and/or linear resources) Zone \_\_\_\_\_ ; \_\_\_\_\_ mE/ \_\_\_\_\_ mN

e. Other Locational Data (e.g. Parcel #, directions to resource, elevation, etc., as appropriate)

Parcel No. *4183-010-018*

**P3 Description:** (Describe resources and its major elements. Include design, materials, condition, alterations, size, and boundaries)

*This one-story bungalow court maintains its integrity and is potentially eligible as a good example of the Spanish Colonial Revival style.*

**P3b. Resource Attributes:** (List attributes and codes) *HP 3. Multiple family property*

**P4. Resources Present:**  Building  Structure  Object  Site  District  Element of District  Other (Isolates, etc.)



P5b Description of Photo:  
(View, date, accession #)  
*West, 12/10/13*

**P6. Date Constructed/Age and Sources:**  
 Prehistoric  Historic  Both  
*1925/1929 (LA Assessor)*

**P7. Owner Address:**

**P8. Recorded by:**  
(Name, affiliation, and address)

*PCR Services  
201 Santa Monica Blvd, Ste 500  
Santa Monica, CA 90401*

**P9. Date Recorded:** *1/1/2014*

**P10. Survey Type:** (Describe)

**P11. Report Citation:** (Cite survey report and other sources, or enter "none.")

- Attachments:**
- NONE
  - Location Map
  - Sketch Map
  - Other: (List)
  - Continuation Sheet
  - Building, Structure, and Object Record
  - Archaeological Record
  - District Record
  - Linear Feature Record
  - Milling Station Record
  - Rock Art Record
  - Artifact Record
  - Photograph Record

# PRIMARY RECORD

Other Listings

Review Code \_\_\_\_\_ Reviewer \_\_\_\_\_ Date \_\_\_\_\_

Page \_\_\_\_\_ of \_\_\_\_\_ Resource Name or #: (Assigned by recorder)

**P1. Other Identifier:**

**P2. Location:**  Not for Publication  Unrestricted

**a. County** Los Angeles

and (P2b and P2c or P2d. Attach a Location Map as necessary.)

**b. USGS 7.5' Quad** \_\_\_\_\_ **Date** \_\_\_\_\_ **T** \_\_\_\_\_ ; **R** \_\_\_\_\_ ; **1/4 of** \_\_\_\_\_ **1/4 of Sec** \_\_\_\_\_ ; **B.M.**

**c. Address:** 1825 \_\_\_\_\_ *Manhattan Ave* **City** *Hermosa Beach* **Zip** 90254

**d. UTM:** (Give more than one for large and/or linear resources) **Zone** \_\_\_\_\_ ; **mE/** \_\_\_\_\_ **mN** \_\_\_\_\_

**e. Other Locational Data** (e.g. Parcel #, directions to resource, elevation, etc., as appropriate)

Parcel No. 4183-009-018

**P3 Description:** (Describe resources and its major elements. Include design, materials, condition, alterations, size, and boundaries)

*This one-story wood-frame single-family residence maintains its integrity and is potentially eligible as a good example of the Beach Cottage style.*

**P3b. Resource Attributes:** (List attributes and codes) *HP 2. Single family property*

**P4. Resources Present:**  Building  Structure  Object  Site  District  Element of District  Other (Isolates, etc.)



**P5b Description of Photo:**

(View, date, accession #)

*West, 12/10/13*

**P6. Date Constructed/Age and Sources:**

Prehistoric  Historic  Both

1921

**P7. Owner Address:**

**P8. Recorded by:**

(Name, affiliation, and address)

*PCR Services*

*201 Santa Monica Blvd, Ste 500*

*Santa Monica, CA 90401*

**P9. Date Recorded:** 1/1/2014

**P10. Survey Type:** (Describe)

**P11. Report Citation:** (Cite survey report and other sources, or enter "none.")

- Attachments:**  NONE  Continuation Sheet  District Record  Rock Art Record  
 Location Map  Building, Structure, and Object Record  Linear Feature Record  Artifact Record  
 Sketch Map  Archaeological Record  Milling Station Record  Photograph Record  
 Other: (List)

# PRIMARY RECORD

Other Listings  
Review Code \_\_\_\_\_ Reviewer \_\_\_\_\_ Date \_\_\_\_\_

Page \_\_\_\_\_ of \_\_\_\_\_ Resource Name or #: (Assigned by recorder)

**P1. Other Identifier:**

**P2. Location:**  Not for Publication  Unrestricted

a. County *Los Angeles*

and (P2b and P2c or P2d. Attach a Location Map as necessary.)

b. USGS 7.5' Quad \_\_\_\_\_ Date \_\_\_\_\_ T \_\_\_\_\_ ; R \_\_\_\_\_ ; 1/4 of \_\_\_\_\_ 1/4 of Sec \_\_\_\_\_ ; B.M. \_\_\_\_\_

c. Address: *1835 Manhattan Ave* City *Hermosa Beach* Zip *90254*

d. UTM: (Give more than one for large and/or linear resources) Zone \_\_\_\_\_ ; mE/ mN

e. Other Locational Data (e.g. Parcel #, directions to resource, elevation, etc., as appropriate)

Parcel No. *4183-009-015*

**P3 Description:** (Describe resources and its major elements. Include design, materials, condition, alterations, size, and boundaries)

*This two-story wood-frame single-family residence maintains its integrity and is potentially eligible as a good example of the Beach Cottage style.*

**P3b. Resource Attributes:** (List attributes and codes) *HP 2. Single family property*

**P4. Resources Present:**  Building  Structure  Object  Site  District  Element of District  Other (Isolates, etc.)



**P5b Description of Photo:**

(View, date, accession #)

*West, 12/10/13*

**P6. Date Constructed/Age and Sources:**

Prehistoric  Historic  Both

*1925*

**P7. Owner Address:**

**P8. Recorded by:**

(Name, affiliation, and address)

*PCR Services*

*201 Santa Monica Blvd, Ste 500*

*Santa Monica, CA 90401*

**P9. Date Recorded:** *1/1/2014*

**P10. Survey Type:** (Describe)

**P11. Report Citation:** (Cite survey report and other sources, or enter "none.")

- Attachments:**  NONE  Continuation Sheet  District Record  Rock Art Record  
 Location Map  Building, Structure, and Object Record  Linear Feature Record  Artifact Record  
 Sketch Map  Archaeological Record  Milling Station Record  Photograph Record  
 Other: (List)

# PRIMARY RECORD

Other Listings

Review Code \_\_\_\_\_ Reviewer \_\_\_\_\_ Date \_\_\_\_\_

Page \_\_\_\_\_ of \_\_\_\_\_ Resource Name or #: (Assigned by recorder)

**P1. Other Identifier:**

**P2. Location:**  Not for Publication  Unrestricted

**a. County** *Los Angeles*

and (P2b and P2c or P2d. Attach a Location Map as necessary.)

**b. USGS 7.5' Quad** \_\_\_\_\_ **Date** \_\_\_\_\_ **T** \_\_\_\_\_ ; **R** \_\_\_\_\_ ; **1/4 of** \_\_\_\_\_ **1/4 of Sec** \_\_\_\_\_ ; **B.M.**

**c. Address:** *2201* \_\_\_\_\_ *Manhattan Ave* \_\_\_\_\_ **City** *Hermosa Beach* \_\_\_\_\_ **Zip** *90254*

**d. UTM:** (Give more than one for large and/or linear resources) **Zone** \_\_\_\_\_ ; \_\_\_\_\_ **mE/** \_\_\_\_\_ **mN**

**e. Other Locational Data** (e.g. Parcel #, directions to resource, elevation, etc., as appropriate)

Parcel No. *4182-010-020*

**P3 Description:** (Describe resources and its major elements. Include design, materials, condition, alterations, size, and boundaries)

*This two-story wood-frame single-family residence maintains its integrity and is potentially eligible as a good example of the Beach Cottage style.*

**P3b. Resource Attributes:** (List attributes and codes) *HP 2. Single family property*

**P4. Resources Present:**  Building  Structure  Object  Site  District  Element of District  Other (Isolates, etc.)



**P5b Description of Photo:**

(View, date, accession #)

*South West, 12/09/13*

**P6. Date Constructed/Age and Sources:**

Prehistoric  Historic  Both

*1940*

**P7. Owner Address:**

**P8. Recorded by:**

(Name, affiliation, and address)

*PCR Services*

*201 Santa Monica Blvd, Ste 500*

*Santa Monica, CA 90401*

**P9. Date Recorded:** *1/1/2014*

**P10. Survey Type:** (Describe)

**P11. Report Citation:** (Cite survey report and other sources, or enter "none.")

- Attachments:**  NONE  Continuation Sheet  District Record  Rock Art Record  
 Location Map  Building, Structure, and Object Record  Linear Feature Record  Artifact Record  
 Sketch Map  Archaeological Record  Milling Station Record  Photograph Record  
 Other: (List)

# PRIMARY RECORD

Other Listings

Review Code \_\_\_\_\_ Reviewer \_\_\_\_\_ Date \_\_\_\_\_

Page \_\_\_\_\_ of \_\_\_\_\_ Resource Name or #: (Assigned by recorder)

**P1. Other Identifier:**

**P2. Location:**  Not for Publication  Unrestricted

a. County *Los Angeles*

and (P2b and P2c or P2d. Attach a Location Map as necessary.)

b. USGS 7.5' Quad \_\_\_\_\_ Date \_\_\_\_\_ T \_\_\_\_\_ ; R \_\_\_\_\_ ; 1/4 of \_\_\_\_\_ 1/4 of Sec \_\_\_\_\_ ; B.M. \_\_\_\_\_

c. Address: *2202 Manhattan Ave* City *Hermosa Beach* Zip *90254*

d. UTM: (Give more than one for large and/or linear resources) Zone \_\_\_\_\_ ; mE/ mN

e. Other Locational Data (e.g. Parcel #, directions to resource, elevation, etc., as appropriate)

Parcel No. *4182-016-009*

**P3 Description:** (Describe resources and its major elements. Include design, materials, condition, alterations, size, and boundaries)

*This one-story wood-frame single-family residence maintains its integrity and is potentially eligible as a good example of the Ranch style.*

**P3b. Resource Attributes:** (List attributes and codes) *HP 2. Single family property*

**P4. Resources Present:**  Building  Structure  Object  Site  District  Element of District  Other (Isolates, etc.)



P5b Description of Photo:  
(View, date, accession #)  
*North East, 12/10/13*

**P6. Date Constructed/Age and Sources:**  
 Prehistoric  Historic  Both  
*1951*

**P7. Owner Address:**

**P8. Recorded by:**  
(Name, affiliation, and address)

*PCR Services  
201 Santa Monica Blvd, Ste 500  
Santa Monica, CA 90401*

**P9. Date Recorded:** *1/1/2014*

**P10. Survey Type:** (Describe)

**P11. Report Citation:** (Cite survey report and other sources, or enter "none.")

- Attachments:**
- NONE
  - Location Map
  - Sketch Map
  - Other: (List)
  - Continuation Sheet
  - Building, Structure, and Object Record
  - Archaeological Record
  - District Record
  - Linear Feature Record
  - Milling Station Record
  - Rock Art Record
  - Artifact Record
  - Photograph Record

# PRIMARY RECORD

Other Listings  
Review Code \_\_\_\_\_ Reviewer \_\_\_\_\_ Date \_\_\_\_\_

Page \_\_\_\_\_ of \_\_\_\_\_ Resource Name or #: (Assigned by recorder)

**P1. Other Identifier:**

**P2. Location:**  Not for Publication  Unrestricted

**a. County** *Los Angeles*

and (P2b and P2c or P2d. Attach a Location Map as necessary.)

**b. USGS 7.5' Quad** \_\_\_\_\_ **Date** \_\_\_\_\_ **T** \_\_\_\_\_ ; **R** \_\_\_\_\_ ; **1/4 of** \_\_\_\_\_ **1/4 of Sec** \_\_\_\_\_ ; **B.M.**

**c. Address:** *2215* \_\_\_\_\_ *Manhattan Ave* \_\_\_\_\_ **City** *Hermosa Beach* \_\_\_\_\_ **Zip** *90254*

**d. UTM:** (Give more than one for large and/or linear resources) **Zone** \_\_\_\_\_ ; \_\_\_\_\_ **mE/** \_\_\_\_\_ **mN**

**e. Other Locational Data** (e.g. Parcel #, directions to resource, elevation, etc., as appropriate)

Parcel No. *4182-010-019*

**P3 Description:** (Describe resources and its major elements. Include design, materials, condition, alterations, size, and boundaries)

*This one-story single-family residence maintains its integrity and is potentially eligible as a good example of the Spanish Colonial Revival style.*

**P3b. Resource Attributes:** (List attributes and codes) *HP 3. Multiple family property*

**P4. Resources Present:**  Building  Structure  Object  Site  District  Element of District  Other (Isolates, etc.)



**P5b Description of Photo:**

(View, date, accession #)

*West, 12/09/13*

**P6. Date Constructed/Age and Sources:**

Prehistoric  Historic  Both

*1925*

**P7. Owner Address:**

**P8. Recorded by:**

(Name, affiliation, and address)

*PCR Services*

*201 Santa Monica Blvd, Ste 500*

*Santa Monica, CA 90401*

**P9. Date Recorded:** *1/1/2014*

**P10. Survey Type:** (Describe)

**P11. Report Citation:** (Cite survey report and other sources, or enter "none.")

- Attachments:**
- NONE
  - Location Map
  - Sketch Map
  - Other: (List)
  - Continuation Sheet
  - Building, Structure, and Object Record
  - Archaeological Record
  - District Record
  - Linear Feature Record
  - Milling Station Record
  - Rock Art Record
  - Artifact Record
  - Photograph Record

# PRIMARY RECORD

Other Listings

Review Code \_\_\_\_\_ Reviewer \_\_\_\_\_ Date \_\_\_\_\_

Page \_\_\_\_\_ of \_\_\_\_\_ Resource Name or #: (Assigned by recorder)

**P1. Other Identifier:**

**P2. Location:**  Not for Publication  Unrestricted

a. County *Los Angeles*

and (P2b and P2c or P2d. Attach a Location Map as necessary.)

b. USGS 7.5' Quad \_\_\_\_\_ Date \_\_\_\_\_ T \_\_\_\_\_ ; R \_\_\_\_\_ ; 1/4 of \_\_\_\_\_ 1/4 of Sec \_\_\_\_\_ ; B.M. \_\_\_\_\_

c. Address: *2309 Manhattan Ave* City *Hermosa Beach* Zip *90254*

d. UTM: (Give more than one for large and/or linear resources) Zone \_\_\_\_\_ ; mE/ mN

e. Other Locational Data (e.g. Parcel #, directions to resource, elevation, etc., as appropriate)

Parcel No. *4182-010-014*

**P3 Description:** (Describe resources and its major elements. Include design, materials, condition, alterations, size, and boundaries)

*This one-story wood-frame single-family residence maintains its integrity and is potentially eligible as a good example of the Beach Cottage style.*

**P3b. Resource Attributes:** (List attributes and codes) *HP 2. Single family property*

**P4. Resources Present:**  Building  Structure  Object  Site  District  Element of District  Other (Isolates, etc.)



P5b Description of Photo:

(View, date, accession #)

*West, 12/09/13*

**P6. Date Constructed/Age and Sources:**

Prehistoric  Historic  Both

*1922*

**P7. Owner Address:**

**P8. Recorded by:**

(Name, affiliation, and address)

*PCR Services*

*201 Santa Monica Blvd, Ste 500*

*Santa Monica, CA 90401*

**P9. Date Recorded:** *1/1/2014*

**P10. Survey Type:** (Describe)

**P11. Report Citation:** (Cite survey report and other sources, or enter "none.")

- Attachments:**  NONE  Continuation Sheet  District Record  Rock Art Record  
 Location Map  Building, Structure, and Object Record  Linear Feature Record  Artifact Record  
 Sketch Map  Archaeological Record  Milling Station Record  Photograph Record  
 Other: (List)

# PRIMARY RECORD

Other Listings  
Review Code \_\_\_\_\_ Reviewer \_\_\_\_\_ Date \_\_\_\_\_

Page of Resource Name or #: (Assigned by recorder)

**P1. Other Identifier:**

**P2. Location:**  Not for Publication  Unrestricted

a. County *Los Angeles*

and (P2b and P2c or P2d. Attach a Location Map as necessary.)

b. USGS 7.5' Quad Date T ; R ; 1/4 of 1/4 of Sec ; B.M.

c. Address: 2317 Manhattan Ave City Hermosa Beach Zip 90254

d. UTM: (Give more than one for large and/or linear resources) Zone ; mE/ mN

e. Other Locational Data (e.g. Parcel #, directions to resource, elevation, etc., as appropriate)

Parcel No. 4182-010-013

**P3 Description:** (Describe resources and its major elements. Include design, materials, condition, alterations, size, and boundaries)

*This two-story wood-shingle property maintains its integrity and is potentially eligible as a good example of the Arts and Crafts style.*

**P3b. Resource Attributes:** (List attributes and codes) *HP 2. Single family property*

**P4. Resources Present:**  Building  Structure  Object  Site  District  Element of District  Other (Isolates, etc.)



P5b Description of Photo:  
(View, date, accession #)  
*West, 12/09/13*

**P6. Date Constructed/Age and Sources:**  
 Prehistoric  Historic  Both  
*1935*

**P7. Owner Address:**

**P8. Recorded by:**  
(Name, affiliation, and address)

*PCR Services  
201 Santa Monica Blvd, Ste 500  
Santa Monica, CA 90401*

**P9. Date Recorded:** *1/1/2014*

**P10. Survey Type:** (Describe)

**P11. Report Citation:** (Cite survey report and other sources, or enter "none.")

- Attachments:**
- NONE
  - Location Map
  - Sketch Map
  - Other: (List)
  - Continuation Sheet
  - Building, Structure, and Object Record
  - Archaeological Record
  - District Record
  - Linear Feature Record
  - Milling Station Record
  - Rock Art Record
  - Artifact Record
  - Photograph Record

# PRIMARY RECORD

Other Listings

Review Code \_\_\_\_\_ Reviewer \_\_\_\_\_ Date \_\_\_\_\_

Page \_\_\_\_\_ of \_\_\_\_\_ Resource Name or #: (Assigned by recorder)

**P1. Other Identifier:**

**P2. Location:**  Not for Publication  Unrestricted

**a. County** *Los Angeles*

and (P2b and P2c or P2d. Attach a Location Map as necessary.)

**b. USGS 7.5' Quad** \_\_\_\_\_ **Date** \_\_\_\_\_ **T** \_\_\_\_\_ ; **R** \_\_\_\_\_ ; **1/4 of** \_\_\_\_\_ **1/4 of Sec** \_\_\_\_\_ ; **B.M.**

**c. Address:** *2418* \_\_\_\_\_ *Manhattan Ave* \_\_\_\_\_ **City** *Hermosa Beach* \_\_\_\_\_ **Zip** *90254*

**d. UTM:** (Give more than one for large and/or linear resources) **Zone** \_\_\_\_\_ ; \_\_\_\_\_ **mE/** \_\_\_\_\_ **mN**


**e. Other Locational Data** (e.g. Parcel #, directions to resource, elevation, etc., as appropriate)

Parcel No. *4182-013-007*

**P3 Description:** (Describe resources and its major elements. Include design, materials, condition, alterations, size, and boundaries)

**P3b. Resource Attributes:** (List attributes and codes)

**P4. Resources Present:**  Building  Structure  Object  Site  District  Element of District  Other (Isolates, etc.)



**P5b Description of Photo:**  
(View, date, accession #)  
*East, 12/09/13*

**P6. Date Constructed/Age and Sources:**  
 Prehistoric  Historic  Both  
*1924/1957 (LA Assessor)*

**P7. Owner Address:**

**P8. Recorded by:**  
(Name, affiliation, and address)  
*Amanda Kainer*  
*PCR Services*  
*201 Santa Monica Blvd, Ste 500*  
*Santa Monica, CA 90401*

**P9. Date Recorded:** *1/1/2014*

**P10. Survey Type:** (Describe)

**P11. Report Citation:** (Cite survey report and other sources, or enter "none.")

- Attachments:**
- NONE
  - Location Map
  - Sketch Map
  - Other: (List)
  - Continuation Sheet
  - Building, Structure, and Object Record
  - Archaeological Record
  - District Record
  - Linear Feature Record
  - Milling Station Record
  - Rock Art Record
  - Artifact Record
  - Photograph Record

# PRIMARY RECORD

Other Listings

Review Code \_\_\_\_\_ Reviewer \_\_\_\_\_ Date \_\_\_\_\_

Page \_\_\_\_\_ of \_\_\_\_\_ Resource Name or #: (Assigned by recorder)

**P1. Other Identifier:**

**P2. Location:**  Not for Publication  Unrestricted

a. County *Los Angeles*

and (P2b and P2c or P2d. Attach a Location Map as necessary.)

b. USGS 7.5' Quad \_\_\_\_\_ Date \_\_\_\_\_ T \_\_\_\_\_ ; R \_\_\_\_\_ ; 1/4 of \_\_\_\_\_ 1/4 of Sec \_\_\_\_\_ ; B.M. \_\_\_\_\_

c. Address: *2464 Manhattan Ave* City *Hermosa Beach* Zip *90254*

d. UTM: (Give more than one for large and/or linear resources) Zone \_\_\_\_\_ ; mE/ mN

e. Other Locational Data (e.g. Parcel #, directions to resource, elevation, etc., as appropriate)

Parcel No. *4182-013-003*

**P3 Description:** (Describe resources and its major elements. Include design, materials, condition, alterations, size, and boundaries)

*This two-story wood-frame single-family residence maintains its integrity and is potentially eligible as a good example of the Craftsman style.*

**P3b. Resource Attributes:** (List attributes and codes) *HP 2. Single family property*

**P4. Resources Present:**  Building  Structure  Object  Site  District  Element of District  Other (Isolates, etc.)



P5b Description of Photo:  
(View, date, accession #)  
*East, 12/09/13*

**P6. Date Constructed/Age and Sources:**  
 Prehistoric  Historic  Both  
*1933*

**P7. Owner Address:**

**P8. Recorded by:**  
(Name, affiliation, and address)

*PCR Services  
201 Santa Monica Blvd, Ste 500  
Santa Monica, CA 90401*

**P9. Date Recorded:** *1/1/2014*

**P10. Survey Type:** (Describe)

**P11. Report Citation:** (Cite survey report and other sources, or enter "none.")

- Attachments:**
- NONE
  - Location Map
  - Sketch Map
  - Other: (List)
  - Continuation Sheet
  - Building, Structure, and Object Record
  - Archaeological Record
  - District Record
  - Linear Feature Record
  - Milling Station Record
  - Rock Art Record
  - Artifact Record
  - Photograph Record

# PRIMARY RECORD

Other Listings  
Review Code \_\_\_\_\_ Reviewer \_\_\_\_\_ Date \_\_\_\_\_

Page \_\_\_\_\_ of \_\_\_\_\_ Resource Name or #: (Assigned by recorder)

**P1. Other Identifier:**

**P2. Location:**  Not for Publication  Unrestricted

a. County *Los Angeles*

and (P2b and P2c or P2d. Attach a Location Map as necessary.)

b. USGS 7.5' Quad \_\_\_\_\_ Date \_\_\_\_\_ T \_\_\_\_\_ ; R \_\_\_\_\_ ; 1/4 of \_\_\_\_\_ 1/4 of Sec \_\_\_\_\_ ; B.M. \_\_\_\_\_

c. Address: 2552 \_\_\_\_\_ *Manhattan Ave* City *Hermosa Beach* Zip *90254*

d. UTM: (Give more than one for large and/or linear resources) Zone \_\_\_\_\_ ; mE/ mN

e. Other Locational Data (e.g. Parcel #, directions to resource, elevation, etc., as appropriate)

Parcel No. *4182-012-001*

**P3 Description:** (Describe resources and its major elements. Include design, materials, condition, alterations, size, and boundaries)

*This two story wood-frame single-family residence maintains its integrity and is potentially eligible as a good example of the Beach Cottage style.*

**P3b. Resource Attributes:** (List attributes and codes) *HP 2. Single family property*

**P4. Resources Present:**  Building  Structure  Object  Site  District  Element of District  Other (Isolates, etc.)



P5b Description of Photo:

(View, date, accession #)

*South East, 12/09/13*

**P6. Date Constructed/Age and Sources:**

Prehistoric  Historic  Both

*1920*

**P7. Owner Address:**

**P8. Recorded by:**

(Name, affiliation, and address)

*PCR Services*

*201 Santa Monica Blvd, Ste 500*

*Santa Monica, CA 90401*

**P9. Date Recorded:** *1/1/2014*

**P10. Survey Type:** (Describe)

**P11. Report Citation:** (Cite survey report and other sources, or enter "none.")

- Attachments:**  NONE  Continuation Sheet  District Record  Rock Art Record  
 Location Map  Building, Structure, and Object Record  Linear Feature Record  Artifact Record  
 Sketch Map  Archaeological Record  Milling Station Record  Photograph Record  
 Other: (List)

# PRIMARY RECORD

Other Listings  
Review Code \_\_\_\_\_ Reviewer \_\_\_\_\_ Date \_\_\_\_\_

Page of Resource Name or #: (Assigned by recorder)

**P1. Other Identifier:**

**P2. Location:**  Not for Publication  Unrestricted

a. County *Los Angeles*

and (P2b and P2c or P2d. Attach a Location Map as necessary.)

b. USGS 7.5' Quad Date T ; R ; 1/4 of 1/4 of Sec ; B.M.

c. Address: 2615 Manhattan Ave City Hermosa Beach Zip 90254

d. UTM: (Give more than one for large and/or linear resources) Zone ; mE/ mN

e. Other Locational Data (e.g. Parcel #, directions to resource, elevation, etc., as appropriate)

Parcel No. 4181-025-015

**P3 Description:** (Describe resources and its major elements. Include design, materials, condition, alterations, size, and boundaries)

*This two story stucco single-family residence maintains its integrity and is potentially eligible as a good example of the Spanish Colonial Revival style.*

**P3b. Resource Attributes:** (List attributes and codes) *HP 2. Single family property*

**P4. Resources Present:**  Building  Structure  Object  Site  District  Element of District  Other (Isolates, etc.)



P5b Description of Photo:  
(View, date, accession #)  
*West, 12/09/13*

**P6. Date Constructed/Age and Sources:**  
 Prehistoric  Historic  Both  
*1935*

**P7. Owner Address:**

**P8. Recorded by:**  
(Name, affiliation, and address)

*PCR Services  
201 Santa Monica Blvd, Ste 500  
Santa Monica, CA 90401*

**P9. Date Recorded:** *1/1/2014*

**P10. Survey Type:** (Describe)

**P11. Report Citation:** (Cite survey report and other sources, or enter "none.")

- Attachments:**
- NONE
  - Location Map
  - Sketch Map
  - Other: (List)
  - Continuation Sheet
  - Building, Structure, and Object Record
  - Archaeological Record
  - District Record
  - Linear Feature Record
  - Milling Station Record
  - Rock Art Record
  - Artifact Record
  - Photograph Record

# PRIMARY RECORD

Other Listings  
Review Code \_\_\_\_\_ Reviewer \_\_\_\_\_ Date \_\_\_\_\_

Page \_\_\_\_\_ of \_\_\_\_\_ Resource Name or #: (Assigned by recorder)

**P1. Other Identifier:**

**P2. Location:**  Not for Publication  Unrestricted

**a. County** Los Angeles

and (P2b and P2c or P2d. Attach a Location Map as necessary.)

**b. USGS 7.5' Quad** \_\_\_\_\_ **Date** \_\_\_\_\_ **T** \_\_\_\_\_ ; **R** \_\_\_\_\_ ; **1/4 of** \_\_\_\_\_ **1/4 of Sec** \_\_\_\_\_ ; **B.M.**

**c. Address:** 2901 \_\_\_\_\_ *Manhattan Ave* **City** *Hermosa Beach* **Zip** 90254

**d. UTM:** (Give more than one for large and/or linear resources) **Zone** \_\_\_\_\_ ; **mE/** \_\_\_\_\_ **mN** \_\_\_\_\_

**e. Other Locational Data** (e.g. Parcel #, directions to resource, elevation, etc., as appropriate)

Parcel No. 4181-028-015

**P3 Description:** (Describe resources and its major elements. Include design, materials, condition, alterations, size, and boundaries)

*This two-story stucco single-family residence maintains its integrity and is potentially eligible as a good example of the Mediterranean style.*

**P3b. Resource Attributes:** (List attributes and codes) *HP 3. Multiple family property*

**P4. Resources Present:**  Building  Structure  Object  Site  District  Element of District  Other (Isolates, etc.)



**P5b Description of Photo:**  
(View, date, accession #)  
*North East, 12/12/13*

**P6. Date Constructed/Age and Sources:**  
 Prehistoric  Historic  Both  
1937

**P7. Owner Address:**

**P8. Recorded by:**  
(Name, affiliation, and address)

*PCR Services  
201 Santa Monica Blvd, Ste 500  
Santa Monica, CA 90401*

**P9. Date Recorded:** 1/1/2014

**P10. Survey Type:** (Describe)

**P11. Report Citation:** (Cite survey report and other sources, or enter "none.")

- Attachments:**
- NONE
  - Location Map
  - Sketch Map
  - Other: (List)
  - Continuation Sheet
  - Building, Structure, and Object Record
  - Archaeological Record
  - District Record
  - Linear Feature Record
  - Milling Station Record
  - Rock Art Record
  - Artifact Record
  - Photograph Record

# PRIMARY RECORD

Other Listings  
Review Code \_\_\_\_\_ Reviewer \_\_\_\_\_ Date \_\_\_\_\_

Page \_\_\_\_\_ of \_\_\_\_\_ Resource Name or #: (Assigned by recorder)

**P1. Other Identifier:**

**P2. Location:**  Not for Publication  Unrestricted

**a. County** *Los Angeles*

and (P2b and P2c or P2d. Attach a Location Map as necessary.)

**b. USGS 7.5' Quad** \_\_\_\_\_ **Date** \_\_\_\_\_ **T** \_\_\_\_\_ ; **R** \_\_\_\_\_ ; **1/4 of** \_\_\_\_\_ **1/4 of Sec** \_\_\_\_\_ ; **B.M.**

**c. Address:** *3201* \_\_\_\_\_ *Manhattan Ave* \_\_\_\_\_ **City** *Hermosa Beach* \_\_\_\_\_ **Zip** *90254*

**d. UTM:** (Give more than one for large and/or linear resources) **Zone** \_\_\_\_\_ ; \_\_\_\_\_ **mE/** \_\_\_\_\_ **mN**

**e. Other Locational Data** (e.g. Parcel #, directions to resource, elevation, etc., as appropriate)

Parcel No. *4181-031-014*

**P3 Description:** (Describe resources and its major elements. Include design, materials, condition, alterations, size, and boundaries)

*This one-story stucco commercial property maintains its integrity and is potentially eligible as a good example of the Mediterranean style.*

**P3b. Resource Attributes:** (List attributes and codes) *HP 6. 1-3 story commercial building*

**P4. Resources Present:**  Building  Structure  Object  Site  District  Element of District  Other (Isolates, etc.)



**P5b Description of Photo:**  
(View, date, accession #)  
*West, 12/09/13*

**P6. Date Constructed/Age and Sources:**  
 Prehistoric  Historic  Both  
*1946*

**P7. Owner Address:**

**P8. Recorded by:**  
(Name, affiliation, and address)

*PCR Services  
201 Santa Monica Blvd, Ste 500  
Santa Monica, CA 90401*

**P9. Date Recorded:** *1/1/2014*

**P10. Survey Type:** (Describe)

**P11. Report Citation:** (Cite survey report and other sources, or enter "none.")

- Attachments:**
- NONE
  - Location Map
  - Sketch Map
  - Other: (List)
  - Continuation Sheet
  - Building, Structure, and Object Record
  - Archaeological Record
  - District Record
  - Linear Feature Record
  - Milling Station Record
  - Rock Art Record
  - Artifact Record
  - Photograph Record

# PRIMARY RECORD

Other Listings  
Review Code \_\_\_\_\_ Reviewer \_\_\_\_\_ Date \_\_\_\_\_

Page of Resource Name or #: (Assigned by recorder)

**P1. Other Identifier:**

**P2. Location:**  Not for Publication  Unrestricted

a. County *Los Angeles*

and (P2b and P2c or P2d. Attach a Location Map as necessary.)

b. USGS 7.5' Quad Date T ; R ; 1/4 of 1/4 of Sec ; B.M.

c. Address: 635 Monterey Blvd City Hermosa Beach Zip 90254

d. UTM: (Give more than one for large and/or linear resources) Zone ; mE/ mN

e. Other Locational Data (e.g. Parcel #, directions to resource, elevation, etc., as appropriate)

Parcel No. 4187-022-022

**P3 Description:** (Describe resources and its major elements. Include design, materials, condition, alterations, size, and boundaries)

*This one-story stucco commercial property maintains its integrity and is potentially eligible as a good example of the Spanish Colonial Revival style.*

**P3b. Resource Attributes:** (List attributes and codes) *HP 6. 1-3 story commercial building*

**P4. Resources Present:**  Building  Structure  Object  Site  District  Element of District  Other (Isolates, etc.)



P5b Description of Photo:

(View, date, accession #)

*West, 12/12/13*

**P6. Date Constructed/Age and Sources:**

Prehistoric  Historic  Both

1924

**P7. Owner Address:**

**P8. Recorded by:**

(Name, affiliation, and address)

*PCR Services*

*201 Santa Monica Blvd, Ste 500*

*Santa Monica, CA 90401*

**P9. Date Recorded:** *1/1/2014*

**P10. Survey Type:** (Describe)

**P11. Report Citation:** (Cite survey report and other sources, or enter "none.")

- Attachments:**
- NONE
  - Location Map
  - Sketch Map
  - Other: (List)
  - Continuation Sheet
  - Building, Structure, and Object Record
  - Archaeological Record
  - District Record
  - Linear Feature Record
  - Milling Station Record
  - Rock Art Record
  - Artifact Record
  - Photograph Record

# PRIMARY RECORD

Other Listings  
Review Code \_\_\_\_\_ Reviewer \_\_\_\_\_ Date \_\_\_\_\_

Page \_\_\_\_\_ of \_\_\_\_\_ Resource Name or #: (Assigned by recorder)

**P1. Other Identifier:**

**P2. Location:**  Not for Publication  Unrestricted

a. County *Los Angeles*

and (P2b and P2c or P2d. Attach a Location Map as necessary.)

b. USGS 7.5' Quad \_\_\_\_\_ Date \_\_\_\_\_ T \_\_\_\_\_ ; R \_\_\_\_\_ ; 1/4 of \_\_\_\_\_ 1/4 of Sec \_\_\_\_\_ ; B.M. \_\_\_\_\_

c. Address: *830 Monterey Blvd* City *Hermosa Beach* Zip *90254*

d. UTM: (Give more than one for large and/or linear resources) Zone \_\_\_\_\_ ; mE/ mN

e. Other Locational Data (e.g. Parcel #, directions to resource, elevation, etc., as appropriate)

Parcel No. *4187-013-016*

**P3 Description:** (Describe resources and its major elements. Include design, materials, condition, alterations, size, and boundaries)

*This one-story wood-frame duplex maintains its integrity and is potentially eligible as a good example of the Beach Cottage style.*

**P3b. Resource Attributes:** (List attributes and codes) *HP 3. Multiple family property*

**P4. Resources Present:**  Building  Structure  Object  Site  District  Element of District  Other (Isolates, etc.)



P5b Description of Photo:

(View, date, accession #)

*East, 12/09/13*

**P6. Date Constructed/Age and Sources:**

Prehistoric  Historic  Both

*1921*

**P7. Owner Address:**

**P8. Recorded by:**

(Name, affiliation, and address)

*PCR Services*

*201 Santa Monica Blvd, Ste 500*

*Santa Monica, CA 90401*

**P9. Date Recorded:** *1/1/2014*

**P10. Survey Type:** (Describe)

**P11. Report Citation:** (Cite survey report and other sources, or enter "none.")

- Attachments:**  NONE  Continuation Sheet  District Record  Rock Art Record  
 Location Map  Building, Structure, and Object Record  Linear Feature Record  Artifact Record  
 Sketch Map  Archaeological Record  Milling Station Record  Photograph Record  
 Other: (List)

# PRIMARY RECORD

Other Listings

Review Code \_\_\_\_\_ Reviewer \_\_\_\_\_ Date \_\_\_\_\_

Page \_\_\_\_\_ of \_\_\_\_\_ Resource Name or #: (Assigned by recorder)

**P1. Other Identifier:**

**P2. Location:**  Not for Publication  Unrestricted

**a. County** *Los Angeles*

and (P2b and P2c or P2d. Attach a Location Map as necessary.)

**b. USGS 7.5' Quad** \_\_\_\_\_ **Date** \_\_\_\_\_ **T** \_\_\_\_\_ ; **R** \_\_\_\_\_ ; **1/4 of** \_\_\_\_\_ **1/4 of Sec** \_\_\_\_\_ ; **B.M.**

**c. Address:** *1137* \_\_\_\_\_ *Monterey Blvd* \_\_\_\_\_ **City** *Hermosa Beach* \_\_\_\_\_ **Zip** *90254*

**d. UTM:** (Give more than one for large and/or linear resources) **Zone** \_\_\_\_\_ ; \_\_\_\_\_ **mE/** \_\_\_\_\_ **mN**

**e. Other Locational Data** (e.g. Parcel #, directions to resource, elevation, etc., as appropriate)

Parcel No. *4187-009-044*

**P3 Description:** (Describe resources and its major elements. Include design, materials, condition, alterations, size, and boundaries)

*This one-story wood-frame multi-family property maintains its integrity and is potentially eligible as a good example of the Beach Cottage style with Craftsman elements.*

**P3b. Resource Attributes:** (List attributes and codes) *HP 3. Multiple family property*

**P4. Resources Present:**  Building  Structure  Object  Site  District  Element of District  Other (Isolates, etc.)



**P5b Description of Photo:**

(View, date, accession #)

*West, 12/09/13*

**P6. Date Constructed/Age and Sources:**

Prehistoric  Historic  Both

*1961*

**P7. Owner Address:**

**P8. Recorded by:**

(Name, affiliation, and address)

*PCR Services*

*201 Santa Monica Blvd, Ste 500*

*Santa Monica, CA 90401*

**P9. Date Recorded:** *1/1/2014*

**P10. Survey Type:** (Describe)

**P11. Report Citation:** (Cite survey report and other sources, or enter "none.")

- Attachments:**  NONE  Continuation Sheet  District Record  Rock Art Record  
 Location Map  Building, Structure, and Object Record  Linear Feature Record  Artifact Record  
 Sketch Map  Archaeological Record  Milling Station Record  Photograph Record  
 Other: (List)

# PRIMARY RECORD

Other Listings  
Review Code \_\_\_\_\_ Reviewer \_\_\_\_\_ Date \_\_\_\_\_

Page of Resource Name or #: (Assigned by recorder)

**P1. Other Identifier:**

**P2. Location:**  Not for Publication  Unrestricted

a. County *Los Angeles*

and (P2b and P2c or P2d. Attach a Location Map as necessary.)

b. USGS 7.5' Quad \_\_\_\_\_ Date \_\_\_\_\_ T \_\_\_\_\_ ; R \_\_\_\_\_ ; 1/4 of \_\_\_\_\_ 1/4 of Sec \_\_\_\_\_ ; B.M. \_\_\_\_\_

c. Address: *1644 Monterey Blvd* City *Hermosa Beach* Zip *90254*

d. UTM: (Give more than one for large and/or linear resources) Zone \_\_\_\_\_ ; mE/ mN

e. Other Locational Data (e.g. Parcel #, directions to resource, elevation, etc., as appropriate)

Parcel No. *4183-016-034*

**P3 Description:** (Describe resources and its major elements. Include design, materials, condition, alterations, size, and boundaries)

*This two-story stucco multi-family residential property maintains its integrity and is potentially eligible as a good example of the Mediterranean Style.*

**P3b. Resource Attributes:** (List attributes and codes) *HP 3. Multiple family property*

**P4. Resources Present:**  Building  Structure  Object  Site  District  Element of District  Other (Isolates, etc.)



P5b Description of Photo:

(View, date, accession #)

*East, 12/10/13*

**P6. Date Constructed/Age and Sources:**

Prehistoric  Historic  Both

*1934*

**P7. Owner Address:**

**P8. Recorded by:**

(Name, affiliation, and address)

*PCR Services*

*201 Santa Monica Blvd, Ste 500*

*Santa Monica, CA 90401*

**P9. Date Recorded:** *1/1/2014*

**P10. Survey Type:** (Describe)

**P11. Report Citation:** (Cite survey report and other sources, or enter "none.")

- Attachments:**  NONE  Continuation Sheet  District Record  Rock Art Record  
 Location Map  Building, Structure, and Object Record  Linear Feature Record  Artifact Record  
 Sketch Map  Archaeological Record  Milling Station Record  Photograph Record  
 Other: (List)

# PRIMARY RECORD

Other Listings  
Review Code \_\_\_\_\_ Reviewer \_\_\_\_\_ Date \_\_\_\_\_

Page of Resource Name or #: (Assigned by recorder)

**P1. Other Identifier:**

**P2. Location:**  Not for Publication  Unrestricted

a. County *Los Angeles*

and (P2b and P2c or P2d. Attach a Location Map as necessary.)

b. USGS 7.5' Quad \_\_\_\_\_ Date \_\_\_\_\_ T \_\_\_\_\_ ; R \_\_\_\_\_ ; 1/4 of \_\_\_\_\_ 1/4 of Sec \_\_\_\_\_ ; B.M.

c. Address: *1818 Monterey Blvd* City *Hermosa Beach* Zip *90254*

d. UTM: (Give more than one for large and/or linear resources) Zone \_\_\_\_\_ ; mE/ mN

e. Other Locational Data (e.g. Parcel #, directions to resource, elevation, etc., as appropriate)

Parcel No. *4183-016-040*

**P3 Description:** (Describe resources and its major elements. Include design, materials, condition, alterations, size, and boundaries)

*This multi-story church maintains its integrity and is potentially eligible as a good example of the Spanish Colonial Revival style.*

**P3b. Resource Attributes:** (List attributes and codes) *HP16. Religious building*

**P4. Resources Present:**  Building  Structure  Object  Site  District  Element of District  Other (Isolates, etc.)



**P5b Description of Photo:**

(View, date, accession #)

*North East, 12/10/13*

**P6. Date Constructed/Age and Sources:**

Prehistoric  Historic  Both

*1952*

**P7. Owner Address:**

**P8. Recorded by:**

(Name, affiliation, and address)

*Amanda Kainer*

*PCR Services*

*201 Santa Monica Blvd, Ste 500*

*Santa Monica, CA 90401*

**P9. Date Recorded:** *1/1/2014*

**P10. Survey Type:** (Describe)

**P11. Report Citation:** (Cite survey report and other sources, or enter "none.")

- Attachments:**  NONE  Continuation Sheet  District Record  Rock Art Record  
 Location Map  Building, Structure, and Object Record  Linear Feature Record  Artifact Record  
 Sketch Map  Archaeological Record  Milling Station Record  Photograph Record  
 Other: (List)

# PRIMARY RECORD

Other Listings  
Review Code \_\_\_\_\_ Reviewer \_\_\_\_\_ Date \_\_\_\_\_

Page \_\_\_\_\_ of \_\_\_\_\_ Resource Name or #: (Assigned by recorder)

**P1. Other Identifier:**

**P2. Location:**  Not for Publication  Unrestricted

a. County *Los Angeles*

and (P2b and P2c or P2d. Attach a Location Map as necessary.)

b. USGS 7.5' Quad \_\_\_\_\_ Date \_\_\_\_\_ T \_\_\_\_\_ ; R \_\_\_\_\_ ; 1/4 of \_\_\_\_\_ 1/4 of Sec \_\_\_\_\_ ; B.M. \_\_\_\_\_

c. Address: *1936 Monterey Blvd* City *Hermosa Beach* Zip *90254*

d. UTM: (Give more than one for large and/or linear resources) Zone \_\_\_\_\_ ; mE/ mN

e. Other Locational Data (e.g. Parcel #, directions to resource, elevation, etc., as appropriate)

Parcel No. *4182-019-007*

**P3 Description:** (Describe resources and its major elements. Include design, materials, condition, alterations, size, and boundaries)

*This one-story wood-frame bungalow court maintains its integrity and is potentially eligible as a good example of the Spanish Mission style.*

**P3b. Resource Attributes:** (List attributes and codes) *HP 3. Multiple family property*

**P4. Resources Present:**  Building  Structure  Object  Site  District  Element of District  Other (Isolates, etc.)



P5b Description of Photo:

(View, date, accession #)

*East, 12/10/13*

**P6. Date Constructed/Age and Sources:**

Prehistoric  Historic  Both

*1924*

**P7. Owner Address:**

**P8. Recorded by:**

(Name, affiliation, and address)

*PCR Services*

*201 Santa Monica Blvd, Ste 500*

*Santa Monica, CA 90401*

**P9. Date Recorded:** *1/1/2014*

**P10. Survey Type:** (Describe)

**P11. Report Citation:** (Cite survey report and other sources, or enter "none.")

- Attachments:**  NONE  Continuation Sheet  District Record  Rock Art Record  
 Location Map  Building, Structure, and Object Record  Linear Feature Record  Artifact Record  
 Sketch Map  Archaeological Record  Milling Station Record  Photograph Record  
 Other: (List)

# PRIMARY RECORD

Other Listings  
Review Code \_\_\_\_\_ Reviewer \_\_\_\_\_ Date \_\_\_\_\_

Page \_\_\_\_\_ of \_\_\_\_\_ Resource Name or #: (Assigned by recorder)

**P1. Other Identifier:**

**P2. Location:**  Not for Publication  Unrestricted

a. County *Los Angeles*

and (P2b and P2c or P2d. Attach a Location Map as necessary.)

b. USGS 7.5' Quad \_\_\_\_\_ Date \_\_\_\_\_ T \_\_\_\_\_ ; R \_\_\_\_\_ ; 1/4 of \_\_\_\_\_ 1/4 of Sec \_\_\_\_\_ ; B.M. \_\_\_\_\_

c. Address: *2032 Monterey Blvd* City *Hermosa Beach* Zip *90254*

d. UTM: (Give more than one for large and/or linear resources) Zone \_\_\_\_\_ ; mE/ mN

e. Other Locational Data (e.g. Parcel #, directions to resource, elevation, etc., as appropriate)

Parcel No. *4182-019-016*

**P3 Description:** (Describe resources and its major elements. Include design, materials, condition, alterations, size, and boundaries)

*This one-story wood-frame property maintains its integrity and is potentially eligible as a good example of the Beach Cottage style.*

**P3b. Resource Attributes:** (List attributes and codes) *HP 2. Single family property*

**P4. Resources Present:**  Building  Structure  Object  Site  District  Element of District  Other (Isolates, etc.)



P5b Description of Photo:

(View, date, accession #)

*East, 12/09/13*

**P6. Date Constructed/Age and Sources:**

Prehistoric  Historic  Both

*1930*

**P7. Owner Address:**

**P8. Recorded by:**

(Name, affiliation, and address)

*PCR Services*

*201 Santa Monica Blvd, Ste 500*

*Santa Monica, CA 90401*

**P9. Date Recorded:** *1/1/2014*

**P10. Survey Type:** (Describe)

**P11. Report Citation:** (Cite survey report and other sources, or enter "none.")

- Attachments:**  NONE  Continuation Sheet  District Record  Rock Art Record  
 Location Map  Building, Structure, and Object Record  Linear Feature Record  Artifact Record  
 Sketch Map  Archaeological Record  Milling Station Record  Photograph Record  
 Other: (List)

# PRIMARY RECORD

Other Listings

Review Code \_\_\_\_\_ Reviewer \_\_\_\_\_ Date \_\_\_\_\_

Page \_\_\_\_\_ of \_\_\_\_\_ Resource Name or #: (Assigned by recorder)

**P1. Other Identifier:**

**P2. Location:**  Not for Publication  Unrestricted

**a. County** Los Angeles

and (P2b and P2c or P2d. Attach a Location Map as necessary.)

**b. USGS 7.5' Quad** \_\_\_\_\_ **Date** \_\_\_\_\_ **T** \_\_\_\_\_ ; **R** \_\_\_\_\_ ; **1/4 of** \_\_\_\_\_ **1/4 of Sec** \_\_\_\_\_ ; **B.M.**

**c. Address:** 2122 \_\_\_\_\_ *Monterey Blvd* \_\_\_\_\_ **City** *Hermosa Beach* \_\_\_\_\_ **Zip** 90254

**d. UTM:** (Give more than one for large and/or linear resources) **Zone** \_\_\_\_\_ ; \_\_\_\_\_ **mE/** \_\_\_\_\_ **mN**

**e. Other Locational Data** (e.g. Parcel #, directions to resource, elevation, etc., as appropriate)

Parcel No. 4182-020-008

**P3 Description:** (Describe resources and its major elements. Include design, materials, condition, alterations, size, and boundaries)

*This one-story wood-shingle single-family residence maintains its integrity and is potentially eligible as a good example of the Beach Cottage style.*

**P3b. Resource Attributes:** (List attributes and codes) *HP 2. Single family property*

**P4. Resources Present:**  Building  Structure  Object  Site  District  Element of District  Other (Isolates, etc.)



**P5b Description of Photo:**

(View, date, accession #)

*East, 12/09/13*

**P6. Date Constructed/Age and Sources:**

Prehistoric  Historic  Both

1920

**P7. Owner Address:**

**P8. Recorded by:**

(Name, affiliation, and address)

*PCR Services*

*201 Santa Monica Blvd, Ste 500*

*Santa Monica, CA 90401*

**P9. Date Recorded:** *1/1/2014*

**P10. Survey Type:** (Describe)

**P11. Report Citation:** (Cite survey report and other sources, or enter "none.")

- Attachments:**  NONE  Continuation Sheet  District Record  Rock Art Record  
 Location Map  Building, Structure, and Object Record  Linear Feature Record  Artifact Record  
 Sketch Map  Archaeological Record  Milling Station Record  Photograph Record  
 Other: (List)

# PRIMARY RECORD

Other Listings  
Review Code \_\_\_\_\_ Reviewer \_\_\_\_\_ Date \_\_\_\_\_

Page \_\_\_\_\_ of \_\_\_\_\_ Resource Name or #: (Assigned by recorder)

**P1. Other Identifier:**

**P2. Location:**  Not for Publication  Unrestricted

a. County *Los Angeles*

and (P2b and P2c or P2d. Attach a Location Map as necessary.)

b. USGS 7.5' Quad \_\_\_\_\_ Date \_\_\_\_\_ T \_\_\_\_\_ ; R \_\_\_\_\_ ; 1/4 of \_\_\_\_\_ 1/4 of Sec \_\_\_\_\_ ; B.M. \_\_\_\_\_

c. Address: *2204* \_\_\_\_\_ *Monterey Blvd* \_\_\_\_\_ City *Hermosa Beach* \_\_\_\_\_ Zip *90254*

d. UTM: (Give more than one for large and/or linear resources) Zone \_\_\_\_\_ ; \_\_\_\_\_ mE/ \_\_\_\_\_ mN

e. Other Locational Data (e.g. Parcel #, directions to resource, elevation, etc., as appropriate)

Parcel No. *4182-016-001*

**P3 Description:** (Describe resources and its major elements. Include design, materials, condition, alterations, size, and boundaries)

*This one-story wood-frame single-family residence maintains its integrity and is potentially eligible as a good example of the Beach Cottage style with Craftsman elements.*

**P3b. Resource Attributes:** (List attributes and codes) *HP 2. Single family property*

**P4. Resources Present:**  Building  Structure  Object  Site  District  Element of District  Other (Isolates, etc.)



P5b Description of Photo:

(View, date, accession #)

*North, 12/09/13*

**P6. Date Constructed/Age and Sources:**

Prehistoric  Historic  Both

*1921*

**P7. Owner Address:**

**P8. Recorded by:**

(Name, affiliation, and address)

*PCR Services*

*201 Santa Monica Blvd, Ste 500*

*Santa Monica, CA 90401*

**P9. Date Recorded:** *1/1/2014*

**P10. Survey Type:** (Describe)

**P11. Report Citation:** (Cite survey report and other sources, or enter "none.")

- Attachments:**  NONE  Continuation Sheet  District Record  Rock Art Record  
 Location Map  Building, Structure, and Object Record  Linear Feature Record  Artifact Record  
 Sketch Map  Archaeological Record  Milling Station Record  Photograph Record  
 Other: (List)

# PRIMARY RECORD

Other Listings

Review Code \_\_\_\_\_ Reviewer \_\_\_\_\_ Date \_\_\_\_\_

Page \_\_\_\_\_ of \_\_\_\_\_ Resource Name or #: (Assigned by recorder)

**P1. Other Identifier:**

**P2. Location:**  Not for Publication  Unrestricted

a. County *Los Angeles*

and (P2b and P2c or P2d. Attach a Location Map as necessary.)

b. USGS 7.5' Quad \_\_\_\_\_ Date \_\_\_\_\_ T \_\_\_\_\_ ; R \_\_\_\_\_ ; 1/4 of \_\_\_\_\_ 1/4 of Sec \_\_\_\_\_ ; B.M. \_\_\_\_\_

c. Address: *2426 Myrtle Ave* City *Hermosa Beach* Zip *90254*

d. UTM: (Give more than one for large and/or linear resources) Zone \_\_\_\_\_ ; mE/ mN

e. Other Locational Data (e.g. Parcel #, directions to resource, elevation, etc., as appropriate)


Parcel No. *4182-014-019*

**P3 Description:** (Describe resources and its major elements. Include design, materials, condition, alterations, size, and boundaries)

*This one-story wood-frame single-family residence maintains its integrity and is potentially eligible as a good example of the Beach Cottage style.*

**P3b. Resource Attributes:** (List attributes and codes) *HP 2. Single family property*

**P4. Resources Present:**  Building  Structure  Object  Site  District  Element of District  Other (Isolates, etc.)



P5b Description of Photo:

(View, date, accession #)

*East, 12/09/13*

**P6. Date Constructed/Age and Sources:**

Prehistoric  Historic  Both

*1930*

**P7. Owner Address:**

**P8. Recorded by:**

(Name, affiliation, and address)

*Amanda Kainer*

*PCR Services*

*201 Santa Monica Blvd, Ste 500*

*Santa Monica, CA 90401*

**P9. Date Recorded:** *1/1/2014*

**P10. Survey Type:** (Describe)

**P11. Report Citation:** (Cite survey report and other sources, or enter "none.")

- Attachments:**  NONE  Continuation Sheet  District Record  Rock Art Record  
 Location Map  Building, Structure, and Object Record  Linear Feature Record  Artifact Record  
 Sketch Map  Archaeological Record  Milling Station Record  Photograph Record  
 Other: (List)

# PRIMARY RECORD

Other Listings  
Review Code \_\_\_\_\_ Reviewer \_\_\_\_\_ Date \_\_\_\_\_

Page of Resource Name or #: (Assigned by recorder)

**P1. Other Identifier:**

**P2. Location:**  Not for Publication  Unrestricted

a. County *Los Angeles*

and (P2b and P2c or P2d. Attach a Location Map as necessary.)

b. USGS 7.5' Quad Date T ; R ; 1/4 of 1/4 of Sec ; B.M.

c. Address: 1212 Ocean Dr City Hermosa Beach Zip 90254

d. UTM: (Give more than one for large and/or linear resources) Zone ; mE/ mN

e. Other Locational Data (e.g. Parcel #, directions to resource, elevation, etc., as appropriate)

Parcel No. 4185-014-033

**P3 Description:** (Describe resources and its major elements. Include design, materials, condition, alterations, size, and boundaries)

*This two story wood-frame single-family residence maintains its integrity and is potentially eligible as a good example of the Beach Cottage style with Victorian elements.*

**P3b. Resource Attributes:** (List attributes and codes) *HP 2. Single family property*

**P4. Resources Present:**  Building  Structure  Object  Site  District  Element of District  Other (Isolates, etc.)



P5b Description of Photo:  
(View, date, accession #)  
*East, 12/10/13*

**P6. Date Constructed/Age and Sources:**  
 Prehistoric  Historic  Both  
*1920*

**P7. Owner Address:**

**P8. Recorded by:**  
(Name, affiliation, and address)

*PCR Services  
201 Santa Monica Blvd, Ste 500  
Santa Monica, CA 90401*

**P9. Date Recorded:** *1/1/2014*

**P10. Survey Type:** (Describe)

**P11. Report Citation:** (Cite survey report and other sources, or enter "none.")

- Attachments:**
- NONE
  - Location Map
  - Sketch Map
  - Other: (List)
  - Continuation Sheet
  - Building, Structure, and Object Record
  - Archaeological Record
  - District Record
  - Linear Feature Record
  - Milling Station Record
  - Rock Art Record
  - Artifact Record
  - Photograph Record

# PRIMARY RECORD

Other Listings

Review Code \_\_\_\_\_ Reviewer \_\_\_\_\_ Date \_\_\_\_\_

Page \_\_\_\_\_ of \_\_\_\_\_ Resource Name or #: (Assigned by recorder)

**P1. Other Identifier:**

**P2. Location:**  Not for Publication  Unrestricted

**a. County** *Los Angeles*

and (P2b and P2c or P2d. Attach a Location Map as necessary.)

**b. USGS 7.5' Quad** \_\_\_\_\_ **Date** \_\_\_\_\_ **T** \_\_\_\_\_ ; **R** \_\_\_\_\_ ; **1/4 of** \_\_\_\_\_ **1/4 of Sec** \_\_\_\_\_ ; **B.M.**

**c. Address:** *429 Ocean View Ave* City *Hermosa Beach* Zip *90254*

**d. UTM:** (Give more than one for large and/or linear resources) Zone \_\_\_\_\_ ; \_\_\_\_\_ mE/ \_\_\_\_\_ mN

**e. Other Locational Data** (e.g. Parcel #, directions to resource, elevation, etc., as appropriate)

Parcel No. *4186-017-006*

**P3 Description:** (Describe resources and its major elements. Include design, materials, condition, alterations, size, and boundaries)

*This two story wood-frame single-family residence maintains its integrity and is potentially eligible as a good example of the Beach Cottage style.*

**P3b. Resource Attributes:** (List attributes and codes) *HP 2. Single family property*

**P4. Resources Present:**  Building  Structure  Object  Site  District  Element of District  Other (Isolates, etc.)



**P5b Description of Photo:**

(View, date, accession #)

*West, 12/10/13*

**P6. Date Constructed/Age and Sources:**

Prehistoric  Historic  Both

*1916*

**P7. Owner Address:**

**P8. Recorded by:**

(Name, affiliation, and address)

*PCR Services*

*201 Santa Monica Blvd, Ste 500*

*Santa Monica, CA 90401*

**P9. Date Recorded:** *1/1/2014*

**P10. Survey Type:** (Describe)

**P11. Report Citation:** (Cite survey report and other sources, or enter "none.")

- Attachments:**  NONE  Continuation Sheet  District Record  Rock Art Record  
 Location Map  Building, Structure, and Object Record  Linear Feature Record  Artifact Record  
 Sketch Map  Archaeological Record  Milling Station Record  Photograph Record  
 Other: (List)

# PRIMARY RECORD

Other Listings

Review Code \_\_\_\_\_ Reviewer \_\_\_\_\_ Date \_\_\_\_\_

Page \_\_\_\_\_ of \_\_\_\_\_ Resource Name or #: (Assigned by recorder)

**P1. Other Identifier:**

**P2. Location:**  Not for Publication  Unrestricted

a. County *Los Angeles*

and (P2b and P2c or P2d. Attach a Location Map as necessary.)

b. USGS 7.5' Quad \_\_\_\_\_ Date \_\_\_\_\_ T \_\_\_\_\_ ; R \_\_\_\_\_ ; 1/4 of \_\_\_\_\_ 1/4 of Sec \_\_\_\_\_ ; B.M. \_\_\_\_\_

c. Address: *1214* \_\_\_\_\_ *Owosso Ave* \_\_\_\_\_ City *Hermosa Beach* \_\_\_\_\_ Zip *90254*

d. UTM: (Give more than one for large and/or linear resources) Zone \_\_\_\_\_ ; \_\_\_\_\_ mE/ \_\_\_\_\_ mN

e. Other Locational Data (e.g. Parcel #, directions to resource, elevation, etc., as appropriate)

Parcel No. *4185-015-021*

**P3 Description:** (Describe resources and its major elements. Include design, materials, condition, alterations, size, and boundaries)

*This one-story stucco duplex maintains its integrity and is potentially eligible as a good example of the Spanish Colonial Revival style.*

**P3b. Resource Attributes:** (List attributes and codes) *HP 3. Multiple family property*

**P4. Resources Present:**  Building  Structure  Object  Site  District  Element of District  Other (Isolates, etc.)



P5b Description of Photo:

(View, date, accession #)

*East, 12/10/13*

**P6. Date Constructed/Age and Sources:**

Prehistoric  Historic  Both

*1923*

**P7. Owner Address:**

**P8. Recorded by:**

(Name, affiliation, and address)

*PCR Services*

*201 Santa Monica Blvd, Ste 500*

*Santa Monica, CA 90401*

**P9. Date Recorded:** *1/1/2014*

**P10. Survey Type:** (Describe)

**P11. Report Citation:** (Cite survey report and other sources, or enter "none.")

- Attachments:**  NONE  Continuation Sheet  District Record  Rock Art Record  
 Location Map  Building, Structure, and Object Record  Linear Feature Record  Artifact Record  
 Sketch Map  Archaeological Record  Milling Station Record  Photograph Record  
 Other: (List)

# PRIMARY RECORD

Other Listings  
Review Code \_\_\_\_\_ Reviewer \_\_\_\_\_ Date \_\_\_\_\_

Page of Resource Name or #: (Assigned by recorder)

**P1. Other Identifier:**

**P2. Location:**  Not for Publication  Unrestricted

a. County *Los Angeles*

and (P2b and P2c or P2d. Attach a Location Map as necessary.)

b. USGS 7.5' Quad Date T ; R ; 1/4 of 1/4 of Sec ; B.M.

c. Address: 1219 Owosso Ave City *Hermosa Beach* Zip 90254

d. UTM: (Give more than one for large and/or linear resources) Zone ; mE/ mN

e. Other Locational Data (e.g. Parcel #, directions to resource, elevation, etc., as appropriate)


Parcel No. *4185-014-004*

**P3 Description:** (Describe resources and its major elements. Include design, materials, condition, alterations, size, and boundaries)

*This one-story wood-frame single-family residence maintains its integrity and is potentially eligible as a good example of the Beach Cottage style.*

**P3b. Resource Attributes:** (List attributes and codes) *HP 2. Single family property*

**P4. Resources Present:**  Building  Structure  Object  Site  District  Element of District  Other (Isolates, etc.)



P5b Description of Photo:

(View, date, accession #)

*West, 12/10/13*

**P6. Date Constructed/Age and Sources:**

Prehistoric  Historic  Both

1938

**P7. Owner Address:**

**P8. Recorded by:**

(Name, affiliation, and address)

*PCR Services*

*201 Santa Monica Blvd, Ste 500*

*Santa Monica, CA 90401*

**P9. Date Recorded:** *1/1/2014*

**P10. Survey Type:** (Describe)

**P11. Report Citation:** (Cite survey report and other sources, or enter "none.")

- Attachments:**  NONE  Continuation Sheet  District Record  Rock Art Record  
 Location Map  Building, Structure, and Object Record  Linear Feature Record  Artifact Record  
 Sketch Map  Archaeological Record  Milling Station Record  Photograph Record  
 Other: (List)

# PRIMARY RECORD

Other Listings  
Review Code \_\_\_\_\_ Reviewer \_\_\_\_\_ Date \_\_\_\_\_

Page of Resource Name or #: (Assigned by recorder)

**P1. Other Identifier:**

**P2. Location:**  Not for Publication  Unrestricted

a. County Los Angeles

and (P2b and P2c or P2d. Attach a Location Map as necessary.)

b. USGS 7.5' Quad Date T ; R ; 1/4 of 1/4 of Sec ; B.M.

c. Address: 1230 Owosso Ave City Hermosa Beach Zip 90254

d. UTM: (Give more than one for large and/or linear resources) Zone ; mE/ mN

e. Other Locational Data (e.g. Parcel #, directions to resource, elevation, etc., as appropriate)

Parcel No. 4185-015-020

**P3 Description:** (Describe resources and its major elements. Include design, materials, condition, alterations, size, and boundaries)

*This one-story wood-frame single-family residence maintains its integrity and is potentially eligible as a good example of the Craftsman style.*

**P3b. Resource Attributes:** (List attributes and codes) HP 2. Single family property

**P4. Resources Present:**  Building  Structure  Object  Site  District  Element of District  Other (Isolates, etc.)



P5b Description of Photo:  
(View, date, accession #)  
East, 12/10/13

**P6. Date Constructed/Age and Sources:**

Prehistoric  Historic  Both  
1921

**P7. Owner Address:**

**P8. Recorded by:**  
(Name, affiliation, and address)

PCR Services  
201 Santa Monica Blvd, Ste 500  
Santa Monica, CA 90401

**P9. Date Recorded:** 1/1/2014

**P10. Survey Type:** (Describe)

**P11. Report Citation:** (Cite survey report and other sources, or enter "none.")

- Attachments:**
- NONE
  - Location Map
  - Sketch Map
  - Other: (List)
  - Continuation Sheet
  - Building, Structure, and Object Record
  - Archaeological Record
  - District Record
  - Linear Feature Record
  - Milling Station Record
  - Rock Art Record
  - Artifact Record
  - Photograph Record

# PRIMARY RECORD

Other Listings  
Review Code \_\_\_\_\_ Reviewer \_\_\_\_\_ Date \_\_\_\_\_

Page \_\_\_\_\_ of \_\_\_\_\_ Resource Name or #: (Assigned by recorder)

**P1. Other Identifier:**

**P2. Location:**  Not for Publication  Unrestricted

a. County *Los Angeles*

and (P2b and P2c or P2d. Attach a Location Map as necessary.)

b. USGS 7.5' Quad \_\_\_\_\_ Date \_\_\_\_\_ T \_\_\_\_\_ ; R \_\_\_\_\_ ; 1/4 of \_\_\_\_\_ 1/4 of Sec \_\_\_\_\_ ; B.M. \_\_\_\_\_

c. Address: *1263 Owosso Ave City Hermosa Beach Zip 90254*

d. UTM: (Give more than one for large and/or linear resources) Zone \_\_\_\_\_ ; mE/ mN

e. Other Locational Data (e.g. Parcel #, directions to resource, elevation, etc., as appropriate)

Parcel No. *4185-014-009*

**P3 Description:** (Describe resources and its major elements. Include design, materials, condition, alterations, size, and boundaries)

*This two-story wood-frame single-family residence maintains its integrity and is potentially eligible as a good example of the Beach Cottage style with Craftsman elements.*

**P3b. Resource Attributes:** (List attributes and codes) *HP 2. Single family property*

**P4. Resources Present:**  Building  Structure  Object  Site  District  Element of District  Other (Isolates, etc.)



P5b Description of Photo:

(View, date, accession #)

*West, 12/10/13*

**P6. Date Constructed/Age and Sources:**

Prehistoric  Historic  Both

*1918*

**P7. Owner Address:**

**P8. Recorded by:**

(Name, affiliation, and address)

*PCR Services*

*201 Santa Monica Blvd, Ste 500*

*Santa Monica, CA 90401*

**P9. Date Recorded:** *1/1/2014*

**P10. Survey Type:** (Describe)

**P11. Report Citation:** (Cite survey report and other sources, or enter "none.")

- Attachments:**  NONE  Continuation Sheet  District Record  Rock Art Record  
 Location Map  Building, Structure, and Object Record  Linear Feature Record  Artifact Record  
 Sketch Map  Archaeological Record  Milling Station Record  Photograph Record  
 Other: (List)

# PRIMARY RECORD

Other Listings  
Review Code \_\_\_\_\_ Reviewer \_\_\_\_\_ Date \_\_\_\_\_

Page \_\_\_\_\_ of \_\_\_\_\_ Resource Name or #: (Assigned by recorder)

**P1. Other Identifier:**

**P2. Location:**  Not for Publication  Unrestricted

a. County *Los Angeles*

and (P2b and P2c or P2d. Attach a Location Map as necessary.)

b. USGS 7.5' Quad \_\_\_\_\_ Date \_\_\_\_\_ T \_\_\_\_\_ ; R \_\_\_\_\_ ; 1/4 of \_\_\_\_\_ 1/4 of Sec \_\_\_\_\_ ; B.M. \_\_\_\_\_

c. Address: *1322* \_\_\_\_\_ *Owosso Ave* \_\_\_\_\_ City *Hermosa Beach* \_\_\_\_\_ Zip *90254*

d. UTM: (Give more than one for large and/or linear resources) Zone \_\_\_\_\_ ; \_\_\_\_\_ mE/ \_\_\_\_\_ mN

e. Other Locational Data (e.g. Parcel #, directions to resource, elevation, etc., as appropriate)

Parcel No. *4185-015-014*

**P3 Description:** (Describe resources and its major elements. Include design, materials, condition, alterations, size, and boundaries)

*This one-story stucco bungalow court maintains its integrity and is potentially eligible as a good example of the Spanish Colonial Revival style.*

**P3b. Resource Attributes:** (List attributes and codes) *HP 3. Multiple family property*

**P4. Resources Present:**  Building  Structure  Object  Site  District  Element of District  Other (Isolates, etc.)



P5b Description of Photo:

(View, date, accession #)

*East, 12/10/13*

**P6. Date Constructed/Age and Sources:**

Prehistoric  Historic  Both

*1924*

**P7. Owner Address:**

**P8. Recorded by:**

(Name, affiliation, and address)

*PCR Services*

*201 Santa Monica Blvd, Ste 500*

*Santa Monica, CA 90401*

**P9. Date Recorded:** *1/1/2014*

**P10. Survey Type:** (Describe)

**P11. Report Citation:** (Cite survey report and other sources, or enter "none.")

- Attachments:**  NONE  Continuation Sheet  District Record  Rock Art Record  
 Location Map  Building, Structure, and Object Record  Linear Feature Record  Artifact Record  
 Sketch Map  Archaeological Record  Milling Station Record  Photograph Record  
 Other: (List)

# PRIMARY RECORD

Other Listings  
Review Code \_\_\_\_\_ Reviewer \_\_\_\_\_ Date \_\_\_\_\_

Page of Resource Name or #: (Assigned by recorder)

P1. Other Identifier: *Pitcher House*

P2. Location:  Not for Publication  Unrestricted a. County *Los Angeles*

and (P2b and P2c or P2d. Attach a Location Map as necessary.)

b. USGS 7.5' Quad Date T ; R ; 1/4 of 1/4 of Sec ; B.M.

c. Address: *142 Pacific Coast Hwy* City *Hermosa Beach* Zip *90254*

d. UTM: (Give more than one for large and/or linear resources) Zone ; mE/ mN

e. Other Locational Data (e.g. Parcel #, directions to resource, elevation, etc., as appropriate)

Parcel No. *4186-026-018*

P3 Description: (Describe resources and its major elements. Include design, materials, condition, alterations, size, and boundaries)

*This one-story brick commercial property maintains its integrity and is potentially eligible as a good example of the Romanesque style.*

P3b. Resource Attributes: (List attributes and codes) *HP 6. 1-3 story commercial building*

P4. Resources Present:  Building  Structure  Object  Site  District  Element of District  Other (Isolates, etc.)



P5b Description of Photo:  
(View, date, accession #)  
*South, 12/11/13*

P6. Date Constructed/Age and Sources:  
 Prehistoric  Historic  Both  
*1938/1966 (LA Assessor)*

P7. Owner Address:

P8. Recorded by:  
(Name, affiliation, and address)

*PCR Services  
201 Santa Monica Blvd, Ste 500  
Santa Monica, CA 90401*

P9. Date Recorded: *1/1/2014*

P10. Survey Type: (Describe)

P11. Report Citation: (Cite survey report and other sources, or enter "none.")

- Attachments:  NONE  Continuation Sheet  District Record  Rock Art Record  
 Location Map  Building, Structure, and Object Record  Linear Feature Record  Artifact Record  
 Sketch Map  Archaeological Record  Milling Station Record  Photograph Record  
 Other: (List)

# PRIMARY RECORD

Other Listings  
Review Code \_\_\_\_\_ Reviewer \_\_\_\_\_ Date \_\_\_\_\_

Page \_\_\_\_\_ of \_\_\_\_\_ Resource Name or #: (Assigned by recorder)

**P1. Other Identifier:**

**P2. Location:**  Not for Publication  Unrestricted

**a. County** Los Angeles

and (P2b and P2c or P2d. Attach a Location Map as necessary.)

**b. USGS 7.5' Quad** \_\_\_\_\_ **Date** \_\_\_\_\_ **T** \_\_\_\_\_ ; **R** \_\_\_\_\_ ; **1/4 of** \_\_\_\_\_ **1/4 of Sec** \_\_\_\_\_ ; **B.M.**

**c. Address:** 1600 \_\_\_\_\_ Pacific Coast Hwy City Hermosa Beach Zip 90254

**d. UTM:** (Give more than one for large and/or linear resources) Zone \_\_\_\_\_ ; \_\_\_\_\_ mE/ \_\_\_\_\_ mN

**e. Other Locational Data** (e.g. Parcel #, directions to resource, elevation, etc., as appropriate)

Parcel No. 4185-005-017

**P3 Description:** (Describe resources and its major elements. Include design, materials, condition, alterations, size, and boundaries)

*This one-story commercial property maintains its integrity and is potentially eligible as a good example of the Mid-Century Modern style.*

**P3b. Resource Attributes:** (List attributes and codes) HP 6. 1-3 story commercial building

**P4. Resources Present:**  Building  Structure  Object  Site  District  Element of District  Other (Isolates, etc.)



**P5b Description of Photo:**

(View, date, accession #)

North, 12/10/13

**P6. Date Constructed/Age and Sources:**

Prehistoric  Historic  Both

1962

**P7. Owner Address:**

**P8. Recorded by:**

(Name, affiliation, and address)

PCR Services

201 Santa Monica Blvd, Ste 500

Santa Monica, CA 90401

**P9. Date Recorded:** 1/1/2014

**P10. Survey Type:** (Describe)

**P11. Report Citation:** (Cite survey report and other sources, or enter "none.")

- Attachments:**
- NONE
  - Location Map
  - Sketch Map
  - Other: (List)
  - Continuation Sheet
  - Building, Structure, and Object Record
  - Archaeological Record
  - District Record
  - Linear Feature Record
  - Milling Station Record
  - Rock Art Record
  - Artifact Record
  - Photograph Record

# PRIMARY RECORD

Other Listings

Review Code \_\_\_\_\_ Reviewer \_\_\_\_\_ Date \_\_\_\_\_

Page of Resource Name or #: (Assigned by recorder)

P1. Other Identifier: *Grouping of Three Bungalows: 1131-1141 Manhattan*

P2. Location:  Not for Publication  Unrestricted a. County *Los Angeles*

and (P2b and P2c or P2d. Attach a Location Map as necessary.)

b. USGS 7.5' Quad Date T ; R ; 1/4 of 1/4 of Sec ; B.M.

c. Address: *1130 Palm Avenue* City *Hermosa Beach* Zip *90254*

d. UTM: (Give more than one for large and/or linear resources) Zone ; mE/ mN

e. Other Locational Data (e.g. Parcel #, directions to resource, elevation, etc., as appropriate)

Parcel No. *4187-006-012 and 4187-006-011*

P3 Description: (Describe resources and its major elements. Include design, materials, condition, alterations, size, and boundaries)

*Grouping of three Craftsman style bungalows with the addresses of 1131, 1135, and 1141 Manhattan Avenue constructed in 1915 potentially eligible as distinctive examples of one-story Craftsman style bungalows in Hermosa Beach with good integrity.*

*It appears 1131 and 1135 Manhattan Avenue are located on APN 4187-006-012 identified with the address of 1130 Palm Avenue. 1141 Manhattan Avenue is located on APN 4187-006-011 identified with the address of 140 Pier Avenue.*

P3b. Resource Attributes: (List attributes and codes) *HP 2. Single family property*

P4. Resources Present:  Building  Structure  Object  Site  District  Element of District  Other (Isolates, etc.)



P5b Description of Photo:

(View, date, accession #)

*View West, 2013*

P6. Date Constructed/Age and Sources:

Prehistoric  Historic  Both

*1915*

P7. Owner Address:

P8. Recorded by:

(Name, affiliation, and address)

*PCR Services*

*233 Wilshire Blvd., Suite 130*

*Santa Monica, CA 90401*

P9. Date Recorded: *6/1/2004*

P10. Survey Type: (Describe)

P11. Report Citation: (Cite survey report and other sources, or enter "none.")

- Attachments:  NONE  Continuation Sheet  District Record  Rock Art Record  
 Location Map  Building, Structure, and Object Record  Linear Feature Record  Artifact Record  
 Sketch Map  Archaeological Record  Milling Station Record  Photograph Record  
 Other: (List)

# PRIMARY RECORD

Other Listings  
Review Code \_\_\_\_\_ Reviewer \_\_\_\_\_ Date \_\_\_\_\_

Page of Resource Name or #: (Assigned by recorder)

**P1. Other Identifier:**

**P2. Location:**  Not for Publication  Unrestricted

a. County *Los Angeles*

and (P2b and P2c or P2d. Attach a Location Map as necessary.)

b. USGS 7.5' Quad Date T ; R ; 1/4 of 1/4 of Sec ; B.M.

c. Address: *1717 Palm Dr City Hermosa Beach Zip 90254*

d. UTM: (Give more than one for large and/or linear resources) Zone ; mE/ mN

e. Other Locational Data (e.g. Parcel #, directions to resource, elevation, etc., as appropriate)

Parcel No. *4183-010-013*

**P3 Description:** (Describe resources and its major elements. Include design, materials, condition, alterations, size, and boundaries)

*This one-story wood-frame single-family residence maintains its integrity and is potentially eligible as a good example of the Beach Cottage style.*

**P3b. Resource Attributes:** (List attributes and codes) *HP 2. Single family property*

**P4. Resources Present:**  Building  Structure  Object  Site  District  Element of District  Other (Isolates, etc.)



P5b Description of Photo:  
(View, date, accession #)  
*East, 12/12/13*

**P6. Date Constructed/Age and Sources:**  
 Prehistoric  Historic  Both  
*1920*

**P7. Owner Address:**

**P8. Recorded by:**  
(Name, affiliation, and address)

*PCR Services  
201 Santa Monica Blvd, Ste 500  
Santa Monica, CA 90401*

**P9. Date Recorded:** *1/1/2014*

**P10. Survey Type:** (Describe)

**P11. Report Citation:** (Cite survey report and other sources, or enter "none.")

- Attachments:**  NONE  Continuation Sheet  District Record  Rock Art Record  
 Location Map  Building, Structure, and Object Record  Linear Feature Record  Artifact Record  
 Sketch Map  Archaeological Record  Milling Station Record  Photograph Record  
 Other: (List)

# PRIMARY RECORD

Other Listings

Review Code \_\_\_\_\_ Reviewer \_\_\_\_\_ Date \_\_\_\_\_

Page \_\_\_\_\_ of \_\_\_\_\_ Resource Name or #: (Assigned by recorder)

P1. Other Identifier: *Hermosa Beach Hotel, 26 Pier Ave*

P2. Location:  Not for Publication  Unrestricted

a. County *Los Angeles*

and (P2b and P2c or P2d. Attach a Location Map as necessary.)

b. USGS 7.5' Quad \_\_\_\_\_ Date \_\_\_\_\_ T \_\_\_\_\_ ; R \_\_\_\_\_ ; 1/4 of \_\_\_\_\_ 1/4 of Sec \_\_\_\_\_ ; B.M. \_\_\_\_\_

c. Address: *22 \_\_\_\_\_ Pier Ave \_\_\_\_\_ City Hermosa Beach \_\_\_\_\_ Zip 90254*

d. UTM: (Give more than one for large and/or linear resources) Zone \_\_\_\_\_ ; \_\_\_\_\_ mE/ \_\_\_\_\_ mN

e. Other Locational Data (e.g. Parcel #, directions to resource, elevation, etc., as appropriate)

Parcel No. *4187-005-005*

P3 Description: (Describe resources and its major elements. Include design, materials, condition, alterations, size, and boundaries)

*This three-story commercial building (a former hotel) maintains its integrity and is potentially eligible as a good example of the Art Deco style.*

P3b. Resource Attributes: (List attributes and codes) *HP 5. Hotel/motel*

P4. Resources Present:  Building  Structure  Object  Site  District  Element of District  Other (Isolates, etc.)



P5b Description of Photo:

(View, date, accession #)

*South, 12/12/13*

P6. Date Constructed/Age and Sources:

Prehistoric  Historic  Both

*1924/1940*

P7. Owner Address:

P8. Recorded by:

(Name, affiliation, and address)

*PCR Services*

*201 Santa Monica Blvd, Ste 500*

*Santa Monica, CA 90401*

P9. Date Recorded: *1/1/2014*

P10. Survey Type: (Describe)

P11. Report Citation: (Cite survey report and other sources, or enter "none.")

- Attachments:  NONE  Continuation Sheet  District Record  Rock Art Record  
 Location Map  Building, Structure, and Object Record  Linear Feature Record  Artifact Record  
 Sketch Map  Archaeological Record  Milling Station Record  Photograph Record  
 Other: (List)

# PRIMARY RECORD

Other Listings  
Review Code \_\_\_\_\_ Reviewer \_\_\_\_\_ Date \_\_\_\_\_

Page \_\_\_\_\_ of \_\_\_\_\_ Resource Name or #: (Assigned by recorder)

**P1. Other Identifier:**

**P2. Location:**  Not for Publication  Unrestricted

**a. County** *Los Angeles*

and (P2b and P2c or P2d. Attach a Location Map as necessary.)

**b. USGS 7.5' Quad** \_\_\_\_\_ **Date** \_\_\_\_\_ **T** \_\_\_\_\_ ; **R** \_\_\_\_\_ ; **1/4 of** \_\_\_\_\_ **1/4 of Sec** \_\_\_\_\_ ; **B.M.**

**c. Address:** *52* \_\_\_\_\_ *Pier Ave* \_\_\_\_\_ **City** *Hermosa Beach* \_\_\_\_\_ **Zip** *90254*

**d. UTM:** (Give more than one for large and/or linear resources) **Zone** \_\_\_\_\_ ; \_\_\_\_\_ **mE/** \_\_\_\_\_ **mN**

**e. Other Locational Data** (e.g. Parcel #, directions to resource, elevation, etc., as appropriate)

Parcel No. *4187-005-009*

**P3 Description:** (Describe resources and its major elements. Include design, materials, condition, alterations, size, and boundaries)

**P3b. Resource Attributes:** (List attributes and codes) *HP 6. 1-3 story commercial building*

**P4. Resources Present:**  Building  Structure  Object  Site  District  Element of District  Other (Isolates, etc.)



**P5b Description of Photo:**  
(View, date, accession #)  
*North, 12/12/13*

**P6. Date Constructed/Age and Sources:**  
 Prehistoric  Historic  Both  
*1936*

**P7. Owner Address:**

**P8. Recorded by:**  
(Name, affiliation, and address)

*PCR Services  
201 Santa Monica Blvd, Ste 500  
Santa Monica, CA 90401*

**P9. Date Recorded:** *1/1/2014*

**P10. Survey Type:** (Describe)

**P11. Report Citation:** (Cite survey report and other sources, or enter "none.")

- Attachments:**
- NONE
  - Location Map
  - Sketch Map
  - Other: (List)
  - Continuation Sheet
  - Building, Structure, and Object Record
  - Archaeological Record
  - District Record
  - Linear Feature Record
  - Milling Station Record
  - Rock Art Record
  - Artifact Record
  - Photograph Record

# PRIMARY RECORD

Other Listings

Review Code \_\_\_\_\_ Reviewer \_\_\_\_\_ Date \_\_\_\_\_

Page \_\_\_\_\_ of \_\_\_\_\_ Resource Name or #: (Assigned by recorder)

**P1. Other Identifier:**

**P2. Location:**  Not for Publication  Unrestricted

**a. County** *Los Angeles*

and (P2b and P2c or P2d. Attach a Location Map as necessary.)

**b. USGS 7.5' Quad** \_\_\_\_\_ **Date** \_\_\_\_\_ **T** \_\_\_\_\_ ; **R** \_\_\_\_\_ ; **1/4 of** \_\_\_\_\_ **1/4 of Sec** \_\_\_\_\_ ; **B.M.**

**c. Address:** *81* \_\_\_\_\_ *Pier Ave* \_\_\_\_\_ **City** *Hermosa Beach* \_\_\_\_\_ **Zip** *90254*

**d. UTM:** (Give more than one for large and/or linear resources) **Zone** \_\_\_\_\_ ; \_\_\_\_\_ **mE/** \_\_\_\_\_ **mN**

**e. Other Locational Data** (e.g. Parcel #, directions to resource, elevation, etc., as appropriate)

Parcel No. *4183-002-015*

**P3 Description:** (Describe resources and its major elements. Include design, materials, condition, alterations, size, and boundaries)

**P3b. Resource Attributes:** (List attributes and codes)

**P4. Resources Present:**  Building  Structure  Object  Site  District  Element of District  Other (Isolates, etc.)



**P5b Description of Photo:**

(View, date, accession #)

*North West, 12/12/13*

**P6. Date Constructed/Age and Sources:**

Prehistoric  Historic  Both

*1971*

**P7. Owner Address:**

**P8. Recorded by:**

(Name, affiliation, and address)

*PCR Services*

*201 Santa Monica Blvd, Ste 500*

*Santa Monica, CA 90401*

**P9. Date Recorded:** *1/1/2014*

**P10. Survey Type:** (Describe)

**P11. Report Citation:** (Cite survey report and other sources, or enter "none.")

- Attachments:**  NONE  Continuation Sheet  District Record  Rock Art Record  
 Location Map  Building, Structure, and Object Record  Linear Feature Record  Artifact Record  
 Sketch Map  Archaeological Record  Milling Station Record  Photograph Record  
 Other: (List)

# PRIMARY RECORD

Other Listings

Review Code \_\_\_\_\_ Reviewer \_\_\_\_\_ Date \_\_\_\_\_

Page \_\_\_\_\_ of \_\_\_\_\_ Resource Name or #: (Assigned by recorder)

**P1. Other Identifier:** *Bank of America Building (National Bank of Hermosa)*

**P2. Location:**  Not for Publication  Unrestricted **a. County** *Los Angeles*

**and (P2b and P2c or P2d. Attach a Location Map as necessary.)**

**b. USGS 7.5' Quad** \_\_\_\_\_ **Date** \_\_\_\_\_ **T** \_\_\_\_\_ ; **R** \_\_\_\_\_ ; **1/4 of** \_\_\_\_\_ **1/4 of Sec** \_\_\_\_\_ ; **B.M.**

**c. Address:** *90* \_\_\_\_\_ *Pier Ave* \_\_\_\_\_ **City** *Hermosa Beach* \_\_\_\_\_ **Zip** *90254*

**d. UTM:** (Give more than one for large and/or linear resources) **Zone** \_\_\_\_\_ ; \_\_\_\_\_ **mE/** \_\_\_\_\_ **mN**

**e. Other Locational Data** (e.g. Parcel #, directions to resource, elevation, etc., as appropriate)

Parcel No. *4187-005-013*

**P3 Description:** (Describe resources and its major elements. Include design, materials, condition, alterations, size, and boundaries)

**P3b. Resource Attributes:** (List attributes and codes)

**P4. Resources Present:**  Building  Structure  Object  Site  District  Element of District  Other (Isolates, etc.)



**P5b Description of Photo:**

(View, date, accession #)

*South West, 12/12/13*

**P6. Date Constructed/Age and Sources:**

Prehistoric  Historic  Both

*1929*

**P7. Owner Address:**

**P8. Recorded by:**

(Name, affiliation, and address)

*PCR Services*

*201 Santa Monica Blvd, Ste 500*

*Santa Monica, CA 90401*

**P9. Date Recorded:** *1/1/2014*

**P10. Survey Type:** (Describe)

**P11. Report Citation:** (Cite survey report and other sources, or enter "none.")

- Attachments:**  NONE  Continuation Sheet  District Record  Rock Art Record  
 Location Map  Building, Structure, and Object Record  Linear Feature Record  Artifact Record  
 Sketch Map  Archaeological Record  Milling Station Record  Photograph Record  
 Other: (List)

# PRIMARY RECORD

Other Listings  
Review Code \_\_\_\_\_ Reviewer \_\_\_\_\_ Date \_\_\_\_\_

Page \_\_\_\_\_ of \_\_\_\_\_ Resource Name or #: (Assigned by recorder)

**P1. Other Identifier:**

**P2. Location:**  Not for Publication  Unrestricted

a. County *Los Angeles*

and (P2b and P2c or P2d. Attach a Location Map as necessary.)

b. USGS 7.5' Quad \_\_\_\_\_ Date \_\_\_\_\_ T \_\_\_\_\_ ; R \_\_\_\_\_ ; 1/4 of \_\_\_\_\_ 1/4 of Sec \_\_\_\_\_ ; B.M. \_\_\_\_\_

c. Address: *155* \_\_\_\_\_ *Pier Ave* \_\_\_\_\_ City *Hermosa Beach* \_\_\_\_\_ Zip *90254*

d. UTM: (Give more than one for large and/or linear resources) Zone \_\_\_\_\_ ; \_\_\_\_\_ mE/ \_\_\_\_\_ mN

e. Other Locational Data (e.g. Parcel #, directions to resource, elevation, etc., as appropriate)

Parcel No. *4183-013-147*

**P3 Description:** (Describe resources and its major elements. Include design, materials, condition, alterations, size, and boundaries)

**P3b. Resource Attributes:** (List attributes and codes)

**P4. Resources Present:**  Building  Structure  Object  Site  District  Element of District  Other (Isolates, etc.)



P5b Description of Photo:

(View, date, accession #)

*North West, 12/12/13*

**P6. Date Constructed/Age and Sources:**

Prehistoric  Historic  Both

**P7. Owner Address:**

**P8. Recorded by:**

(Name, affiliation, and address)

*PCR Services*

*201 Santa Monica Blvd, Ste 500*

*Santa Monica, CA 90401*

**P9. Date Recorded:** *1/1/2014*

**P10. Survey Type:** (Describe)

**P11. Report Citation:** (Cite survey report and other sources, or enter "none.")

**Attachments:**  NONE  Continuation Sheet  District Record  Rock Art Record  
 Location Map  Building, Structure, and Object Record  Linear Feature Record  Artifact Record  
 Sketch Map  Archaeological Record  Milling Station Record  Photograph Record  
 Other: (List)

# PRIMARY RECORD

Other Listings  
Review Code \_\_\_\_\_ Reviewer \_\_\_\_\_ Date \_\_\_\_\_

Page of Resource Name or #: (Assigned by recorder)

**P1. Other Identifier:**

**P2. Location:**  Not for Publication  Unrestricted

a. County *Los Angeles*

and (P2b and P2c or P2d. Attach a Location Map as necessary.)

b. USGS 7.5' Quad Date T ; R ; 1/4 of 1/4 of Sec ; B.M.

c. Address: 238 Pier Ave City *Hermosa Beach* Zip 90254

d. UTM: (Give more than one for large and/or linear resources) Zone ; mE/ mN

e. Other Locational Data (e.g. Parcel #, directions to resource, elevation, etc., as appropriate)

Parcel No. 4187-009-039

**P3 Description:** (Describe resources and its major elements. Include design, materials, condition, alterations, size, and boundaries)

*This two story wood-frame former single-family residence converted into a retail store and restaurant maintains its integrity and is potentially eligible as a good example of the Beach Cottage style.*

**P3b. Resource Attributes:** (List attributes and codes) *HP 6. 1-3 story commercial building*

**P4. Resources Present:**  Building  Structure  Object  Site  District  Element of District  Other (Isolates, etc.)



P5b Description of Photo:

(View, date, accession #)

*South West, 12/12/13*

**P6. Date Constructed/Age and Sources:**

Prehistoric  Historic  Both

1925

**P7. Owner Address:**

**P8. Recorded by:**

(Name, affiliation, and address)

*PCR Services*

*201 Santa Monica Blvd, Ste 500*

*Santa Monica, CA 90401*

**P9. Date Recorded:** *1/1/2014*

**P10. Survey Type:** (Describe)

**P11. Report Citation:** (Cite survey report and other sources, or enter "none.")

- Attachments:**  NONE  Continuation Sheet  District Record  Rock Art Record  
 Location Map  Building, Structure, and Object Record  Linear Feature Record  Artifact Record  
 Sketch Map  Archaeological Record  Milling Station Record  Photograph Record  
 Other: (List)

# PRIMARY RECORD

Other Listings  
Review Code \_\_\_\_\_ Reviewer \_\_\_\_\_ Date \_\_\_\_\_

Page \_\_\_\_\_ of \_\_\_\_\_ Resource Name or #: (Assigned by recorder)

**P1. Other Identifier:**

**P2. Location:**  Not for Publication  Unrestricted

**a. County** *Los Angeles*

and (P2b and P2c or P2d. Attach a Location Map as necessary.)

**b. USGS 7.5' Quad** \_\_\_\_\_ **Date** \_\_\_\_\_ **T** \_\_\_\_\_ ; **R** \_\_\_\_\_ ; **1/4 of** \_\_\_\_\_ **1/4 of Sec** \_\_\_\_\_ ; **B.M.**

**c. Address:** *321* \_\_\_\_\_ *Pier Ave* \_\_\_\_\_ **City** *Hermosa Beach* \_\_\_\_\_ **Zip** *90254*

**d. UTM:** (Give more than one for large and/or linear resources) **Zone** \_\_\_\_\_ ; \_\_\_\_\_ **mE/** \_\_\_\_\_ **mN**

**e. Other Locational Data** (e.g. Parcel #, directions to resource, elevation, etc., as appropriate)

Parcel No. *4183-017-025*

**P3 Description:** (Describe resources and its major elements. Include design, materials, condition, alterations, size, and boundaries)

*This two-story commercial property maintains its integrity and is potentially eligible as a good example of the Mid-Century Modern style.*

**P3b. Resource Attributes:** (List attributes and codes) *HP 6. 1-3 story commercial building*

**P4. Resources Present:**  Building  Structure  Object  Site  District  Element of District  Other (Isolates, etc.)



**P5b Description of Photo:**

(View, date, accession #)

*North West, 12/12/13*

**P6. Date Constructed/Age and Sources:**

Prehistoric  Historic  Both

*1948*

**P7. Owner Address:**

**P8. Recorded by:**

(Name, affiliation, and address)

*Amanda Kainer*

*PCR Services*

*201 Santa Monica Blvd, Ste 500*

*Santa Monica, CA 90401*

**P9. Date Recorded:** *1/1/2014*

**P10. Survey Type:** (Describe)

**P11. Report Citation:** (Cite survey report and other sources, or enter "none.")

- Attachments:**  NONE  Continuation Sheet  District Record  Rock Art Record  
 Location Map  Building, Structure, and Object Record  Linear Feature Record  Artifact Record  
 Sketch Map  Archaeological Record  Milling Station Record  Photograph Record  
 Other: (List)

# PRIMARY RECORD

Other Listings

Review Code \_\_\_\_\_ Reviewer \_\_\_\_\_ Date \_\_\_\_\_

Page of Resource Name or #: (Assigned by recorder)

P1. Other Identifier: Mrs. Gooch's Building (Hermosa Tabernacle Church)

P2. Location:  Not for Publication  Unrestricted a. County Los Angeles

and (P2b and P2c or P2d. Attach a Location Map as necessary.)

b. USGS 7.5' Quad Date T ; R ; 1/4 of 1/4 of Sec ; B.M.

c. Address: 526 Pier Ave City Hermosa Beach Zip 90254

d. UTM: (Give more than one for large and/or linear resources) Zone ; mE/ mN

e. Other Locational Data (e.g. Parcel #, directions to resource, elevation, etc., as appropriate)

Parcel No. 4187-020-017

P3 Description: (Describe resources and its major elements. Include design, materials, condition, alterations, size, and boundaries)

This multi-story commercial property maintains its integrity and is potentially eligible as a good example of the ??? Style.

P3b. Resource Attributes: (List attributes and codes) HP 6. 1-3 story commercial building

P4. Resources Present:  Building  Structure  Object  Site  District  Element of District  Other (Isolates, etc.)



P5b Description of Photo:

(View, date, accession #)

South East, 12/12/13

P6. Date Constructed/Age and Sources:

Prehistoric  Historic  Both

1945

P7. Owner Address:

P8. Recorded by:

(Name, affiliation, and address)

Amanda Kainer

PCR Services

201 Santa Monica Blvd, Ste 500

Santa Monica, CA 90401

P9. Date Recorded: 1/1/2014

P10. Survey Type: (Describe)

P11. Report Citation: (Cite survey report and other sources, or enter "none.")

- Attachments:  NONE  Continuation Sheet  District Record  Rock Art Record  
 Location Map  Building, Structure, and Object Record  Linear Feature Record  Artifact Record  
 Sketch Map  Archaeological Record  Milling Station Record  Photograph Record  
 Other: (List)

# PRIMARY RECORD

Other Listings

Review Code \_\_\_\_\_ Reviewer \_\_\_\_\_ Date \_\_\_\_\_

Page \_\_\_\_\_ of \_\_\_\_\_ Resource Name or #: (Assigned by recorder)

P1. Other Identifier: *Community Center (Pier Avenue School)*

P2. Location:  Not for Publication  Unrestricted a. County *Los Angeles*

and (P2b and P2c or P2d. Attach a Location Map as necessary.)

b. USGS 7.5' Quad \_\_\_\_\_ Date \_\_\_\_\_ T \_\_\_\_\_ ; R \_\_\_\_\_ ; 1/4 of \_\_\_\_\_ 1/4 of Sec \_\_\_\_\_ ; B.M. \_\_\_\_\_

c. Address: *710 \_\_\_\_\_ Pier Avenue \_\_\_\_\_ City \_\_\_\_\_ Zip \_\_\_\_\_*

d. UTM: (Give more than one for large and/or linear resources) Zone \_\_\_\_\_ ; mE/ \_\_\_\_\_ mN \_\_\_\_\_

e. Other Locational Data (e.g. Parcel #, directions to resource, elevation, etc., as appropriate)

Parcel No. *4187-024-902*

P3 Description: (Describe resources and its major elements. Include design, materials, condition, alterations, size, and boundaries)

*This multi-story property (a former school) maintains its integrity and is potentially eligible as a good example of the WPA Moderne style.*

P3b. Resource Attributes: (List attributes and codes) *HP14. Government building*

P4. Resources Present:  Building  Structure  Object  Site  District  Element of District  Other (Isolates, etc.)



P5b Description of Photo:

(View, date, accession #)

*South East, 12/12/13*

P6. Date Constructed/Age and Sources:

Prehistoric  Historic  Both

*2003*

P7. Owner Address:

P8. Recorded by:

(Name, affiliation, and address)

*PCR Services*

*201 Santa Monica Blvd, Ste 500*

*Santa Monica, CA 90401*

P9. Date Recorded: *1/1/2014*

P10. Survey Type: (Describe)

P11. Report Citation: (Cite survey report and other sources, or enter "none.")

- Attachments:  NONE  Continuation Sheet  District Record  Rock Art Record  
 Location Map  Building, Structure, and Object Record  Linear Feature Record  Artifact Record  
 Sketch Map  Archaeological Record  Milling Station Record  Photograph Record  
 Other: (List)

# PRIMARY RECORD

Other Listings  
Review Code \_\_\_\_\_ Reviewer \_\_\_\_\_ Date \_\_\_\_\_

Page \_\_\_\_\_ of \_\_\_\_\_ Resource Name or #: (Assigned by recorder)

**P1. Other Identifier:**

**P2. Location:**  Not for Publication  Unrestricted

**a. County** *Los Angeles*

and (P2b and P2c or P2d. Attach a Location Map as necessary.)

**b. USGS 7.5' Quad** \_\_\_\_\_ **Date** \_\_\_\_\_ **T** \_\_\_\_\_ ; **R** \_\_\_\_\_ ; **1/4 of** \_\_\_\_\_ **1/4 of Sec** \_\_\_\_\_ ; **B.M.**

**c. Address:** *117 Prospect Ave City Hermosa Beach Zip 90254*

**d. UTM:** (Give more than one for large and/or linear resources) Zone \_\_\_\_\_ ; mE/ mN

**e. Other Locational Data** (e.g. Parcel #, directions to resource, elevation, etc., as appropriate)

Parcel No. *4186-027-037*

**P3 Description:** (Describe resources and its major elements. Include design, materials, condition, alterations, size, and boundaries)

*This one-story stucco property maintains its integrity and is potentially eligible as a good example of the Spanish Colonial Revival style.*

**P3b. Resource Attributes:** (List attributes and codes) *HP 2. Single family property*

**P4. Resources Present:**  Building  Structure  Object  Site  District  Element of District  Other (Isolates, etc.)



**P5b Description of Photo:**

(View, date, accession #)

*West, 12/11/13*

**P6. Date Constructed/Age and Sources:**

Prehistoric  Historic  Both

*1929*

**P7. Owner Address:**

**P8. Recorded by:**

(Name, affiliation, and address)

*PCR Services*

*201 Santa Monica Blvd, Ste 500*

*Santa Monica, CA 90401*

**P9. Date Recorded:** *1/1/2014*

**P10. Survey Type:** (Describe)

**P11. Report Citation:** (Cite survey report and other sources, or enter "none.")

- Attachments:**  NONE  Continuation Sheet  District Record  Rock Art Record  
 Location Map  Building, Structure, and Object Record  Linear Feature Record  Artifact Record  
 Sketch Map  Archaeological Record  Milling Station Record  Photograph Record  
 Other: (List)

# PRIMARY RECORD

Other Listings  
Review Code \_\_\_\_\_ Reviewer \_\_\_\_\_ Date \_\_\_\_\_

Page \_\_\_\_\_ of \_\_\_\_\_ Resource Name or #: (Assigned by recorder)

**P1. Other Identifier:**

**P2. Location:**  Not for Publication  Unrestricted

a. County *Los Angeles*

and (P2b and P2c or P2d. Attach a Location Map as necessary.)

b. USGS 7.5' Quad \_\_\_\_\_ Date \_\_\_\_\_ T \_\_\_\_\_ ; R \_\_\_\_\_ ; 1/4 of \_\_\_\_\_ 1/4 of Sec \_\_\_\_\_ ; B.M. \_\_\_\_\_

c. Address: *30 \_\_\_\_\_ The Strand \_\_\_\_\_ City Hermosa Beach \_\_\_\_\_ Zip 90254*

d. UTM: (Give more than one for large and/or linear resources) Zone \_\_\_\_\_ ; \_\_\_\_\_ mE/ \_\_\_\_\_ mN

e. Other Locational Data (e.g. Parcel #, directions to resource, elevation, etc., as appropriate)

Parcel No. *4188-002-031*

**P3 Description:** (Describe resources and its major elements. Include design, materials, condition, alterations, size, and boundaries)

*This multi-story stucco property maintains its integrity and is potentially eligible as a good example of the Art Deco style.*

**P3b. Resource Attributes:** (List attributes and codes) *HP 2. Single family property*

**P4. Resources Present:**  Building  Structure  Object  Site  District  Element of District  Other (Isolates, etc.)



P5b Description of Photo:

(View, date, accession #)

*North East, 12/12/13*

**P6. Date Constructed/Age and Sources:**

Prehistoric  Historic  Both

*1932*

**P7. Owner Address:**

**P8. Recorded by:**

(Name, affiliation, and address)

*PCR Services*

*201 Santa Monica Blvd, Ste 500*

*Santa Monica, CA 90401*

**P9. Date Recorded:** *1/1/2014*

**P10. Survey Type:** (Describe)

**P11. Report Citation:** (Cite survey report and other sources, or enter "none.")

- Attachments:**  NONE  Continuation Sheet  District Record  Rock Art Record  
 Location Map  Building, Structure, and Object Record  Linear Feature Record  Artifact Record  
 Sketch Map  Archaeological Record  Milling Station Record  Photograph Record  
 Other: (List)

# PRIMARY RECORD

Other Listings

Review Code \_\_\_\_\_ Reviewer \_\_\_\_\_ Date \_\_\_\_\_

Page \_\_\_\_\_ of \_\_\_\_\_ Resource Name or #: (Assigned by recorder)

P1. Other Identifier: *Sea Sprite Hotel*

P2. Location:  Not for Publication  Unrestricted

a. County *Los Angeles*

and (P2b and P2c or P2d. Attach a Location Map as necessary.)

b. USGS 7.5' Quad \_\_\_\_\_ Date \_\_\_\_\_ T \_\_\_\_\_ ; R \_\_\_\_\_ ; 1/4 of \_\_\_\_\_ 1/4 of Sec \_\_\_\_\_ ; B.M. \_\_\_\_\_

c. Address: *1016 \_\_\_\_\_ The Strand \_\_\_\_\_ City Hermosa Beach \_\_\_\_\_ Zip 90254*

d. UTM: (Give more than one for large and/or linear resources) Zone \_\_\_\_\_ ; \_\_\_\_\_ mE/ \_\_\_\_\_ mN

e. Other Locational Data (e.g. Parcel #, directions to resource, elevation, etc., as appropriate)

Parcel No. *4187-004-026*

P3 Description: (Describe resources and its major elements. Include design, materials, condition, alterations, size, and boundaries)

P3b. Resource Attributes: (List attributes and codes) *HP 5. Hotel/motel*

P4. Resources Present:  Building  Structure  Object  Site  District  Element of District  Other (Isolates, etc.)



P5b Description of Photo:  
(View, date, accession #)  
*North East, 12/12/13*

P6. Date Constructed/Age and Sources:  
 Prehistoric  Historic  Both  
*1958*

P7. Owner Address:

P8. Recorded by:  
(Name, affiliation, and address)  
*Amanda Kainer  
PCR Services  
201 Santa Monica Blvd, Ste 500  
Santa Monica, CA 90401*

P9. Date Recorded: *1/1/2014*

P10. Survey Type: (Describe)

P11. Report Citation: (Cite survey report and other sources, or enter "none.")

- Attachments:  NONE  Continuation Sheet  District Record  Rock Art Record  
 Location Map  Building, Structure, and Object Record  Linear Feature Record  Artifact Record  
 Sketch Map  Archaeological Record  Milling Station Record  Photograph Record  
 Other: (List)

# PRIMARY RECORD

Other Listings  
Review Code \_\_\_\_\_ Reviewer \_\_\_\_\_ Date \_\_\_\_\_

Page \_\_\_\_\_ of \_\_\_\_\_ Resource Name or #: (Assigned by recorder)

P1. Other Identifier: *Berth Hotel*

P2. Location:  Not for Publication  Unrestricted a. County *Los Angeles*

and (P2b and P2c or P2d. Attach a Location Map as necessary.)

b. USGS 7.5' Quad \_\_\_\_\_ Date \_\_\_\_\_ T \_\_\_\_\_ ; R \_\_\_\_\_ ; 1/4 of \_\_\_\_\_ 1/4 of Sec \_\_\_\_\_ ; B.M. \_\_\_\_\_

c. Address: *1042 \_\_\_\_\_ The Strand \_\_\_\_\_ City Hermosa Beach \_\_\_\_\_ Zip 90254*

d. UTM: (Give more than one for large and/or linear resources) Zone \_\_\_\_\_ ; \_\_\_\_\_ mE/ \_\_\_\_\_ mN

e. Other Locational Data (e.g. Parcel #, directions to resource, elevation, etc., as appropriate)

Parcel No. *4187-004-005*

P3 Description: (Describe resources and its major elements. Include design, materials, condition, alterations, size, and boundaries)

P3b. Resource Attributes: (List attributes and codes) *HP 5. Hotel/motel*

P4. Resources Present:  Building  Structure  Object  Site  District  Element of District  Other (Isolates, etc.)



P5b Description of Photo:  
(View, date, accession #)  
*South East, 12/12/13*

P6. Date Constructed/Age and Sources:  
 Prehistoric  Historic  Both  
*1945*

P7. Owner Address:

P8. Recorded by:  
(Name, affiliation, and address)  
*Amanda Kainer  
PCR Services  
201 Santa Monica Blvd, Ste 500  
Santa Monica, CA 90401*

P9. Date Recorded: *1/1/2014*

P10. Survey Type: (Describe)

P11. Report Citation: (Cite survey report and other sources, or enter "none.")

- Attachments:  NONE  Continuation Sheet  District Record  Rock Art Record  
 Location Map  Building, Structure, and Object Record  Linear Feature Record  Artifact Record  
 Sketch Map  Archaeological Record  Milling Station Record  Photograph Record  
 Other: (List)

# PRIMARY RECORD

Other Listings  
Review Code \_\_\_\_\_ Reviewer \_\_\_\_\_ Date \_\_\_\_\_

Page \_\_\_\_\_ of \_\_\_\_\_ Resource Name or #: (Assigned by recorder)

**P1. Other Identifier:**

**P2. Location:**  Not for Publication  Unrestricted

a. County *Los Angeles*

and (P2b and P2c or P2d. Attach a Location Map as necessary.)

b. USGS 7.5' Quad \_\_\_\_\_ Date \_\_\_\_\_ T \_\_\_\_\_ ; R \_\_\_\_\_ ; 1/4 of \_\_\_\_\_ 1/4 of Sec \_\_\_\_\_ ; B.M. \_\_\_\_\_

c. Address: *1838* \_\_\_\_\_ *The Strand* \_\_\_\_\_ City *Hermosa Beach* \_\_\_\_\_ Zip *90254*

d. UTM: (Give more than one for large and/or linear resources) Zone \_\_\_\_\_ ; \_\_\_\_\_ mE/ \_\_\_\_\_ mN

e. Other Locational Data (e.g. Parcel #, directions to resource, elevation, etc., as appropriate)

Parcel No. *4183-008-035*

**P3 Description:** (Describe resources and its major elements. Include design, materials, condition, alterations, size, and boundaries)

*This three story wood-frame property maintains its integrity and is potentially eligible as a good example of the Arts and Crafts style.*

**P3b. Resource Attributes:** (List attributes and codes) *HP 2. Single family property*

**P4. Resources Present:**  Building  Structure  Object  Site  District  Element of District  Other (Isolates, etc.)



P5b Description of Photo:

(View, date, accession #)

*South East, 12/12/13*

**P6. Date Constructed/Age and Sources:**

Prehistoric  Historic  Both

*1913*

**P7. Owner Address:**

**P8. Recorded by:**

(Name, affiliation, and address)

*PCR Services*

*201 Santa Monica Blvd, Ste 500*

*Santa Monica, CA 90401*

**P9. Date Recorded:** *1/1/2014*

**P10. Survey Type:** (Describe)

**P11. Report Citation:** (Cite survey report and other sources, or enter "none.")

- Attachments:**  NONE  Continuation Sheet  District Record  Rock Art Record  
 Location Map  Building, Structure, and Object Record  Linear Feature Record  Artifact Record  
 Sketch Map  Archaeological Record  Milling Station Record  Photograph Record  
 Other: (List)

# PRIMARY RECORD

Other Listings  
Review Code \_\_\_\_\_ Reviewer \_\_\_\_\_ Date \_\_\_\_\_

Page \_\_\_\_\_ of \_\_\_\_\_ Resource Name or #: (Assigned by recorder)

**P1. Other Identifier:**

**P2. Location:**  Not for Publication  Unrestricted

a. County *Los Angeles*

and (P2b and P2c or P2d. Attach a Location Map as necessary.)

b. USGS 7.5' Quad \_\_\_\_\_ Date \_\_\_\_\_ T \_\_\_\_\_ ; R \_\_\_\_\_ ; 1/4 of \_\_\_\_\_ 1/4 of Sec \_\_\_\_\_ ; B.M. \_\_\_\_\_

c. Address: *1942 \_\_\_\_\_ The Strand \_\_\_\_\_ City Hermosa Beach \_\_\_\_\_ Zip 90254*

d. UTM: (Give more than one for large and/or linear resources) Zone \_\_\_\_\_ ; \_\_\_\_\_ mE/ \_\_\_\_\_ mN

e. Other Locational Data (e.g. Parcel #, directions to resource, elevation, etc., as appropriate)

Parcel No. *4182-006-029*

**P3 Description:** (Describe resources and its major elements. Include design, materials, condition, alterations, size, and boundaries)

*This two story wood-shingle property maintains its integrity and is potentially eligible as a good example of the Arts and Crafts style.*

**P3b. Resource Attributes:** (List attributes and codes) *HP 2. Single family property*

**P4. Resources Present:**  Building  Structure  Object  Site  District  Element of District  Other (Isolates, etc.)



P5b Description of Photo:

(View, date, accession #)

*South East, 12/12/13*

**P6. Date Constructed/Age and Sources:**

Prehistoric  Historic  Both

*1930*

**P7. Owner Address:**

**P8. Recorded by:**

(Name, affiliation, and address)

*PCR Services*

*201 Santa Monica Blvd, Ste 500*

*Santa Monica, CA 90401*

**P9. Date Recorded:** *1/1/2014*

**P10. Survey Type:** (Describe)

**P11. Report Citation:** (Cite survey report and other sources, or enter "none.")

- Attachments:**  NONE  Continuation Sheet  District Record  Rock Art Record  
 Location Map  Building, Structure, and Object Record  Linear Feature Record  Artifact Record  
 Sketch Map  Archaeological Record  Milling Station Record  Photograph Record  
 Other: (List)

# PRIMARY RECORD

Other Listings  
Review Code \_\_\_\_\_ Reviewer \_\_\_\_\_ Date \_\_\_\_\_

Page \_\_\_\_\_ of \_\_\_\_\_ Resource Name or #: (Assigned by recorder)

**P1. Other Identifier:**

**P2. Location:**  Not for Publication  Unrestricted

**a. County** Los Angeles

and (P2b and P2c or P2d. Attach a Location Map as necessary.)

**b. USGS 7.5' Quad** \_\_\_\_\_ **Date** \_\_\_\_\_ **T** \_\_\_\_\_ ; **R** \_\_\_\_\_ ; **1/4 of** \_\_\_\_\_ **1/4 of Sec** \_\_\_\_\_ ; **B.M.**

**c. Address:** 2000 \_\_\_\_\_ *The Strand* **City** Hermosa Beach **Zip** 90254

**d. UTM:** (Give more than one for large and/or linear resources) **Zone** \_\_\_\_\_ ; \_\_\_\_\_ **mE/** \_\_\_\_\_ **mN**

**e. Other Locational Data** (e.g. Parcel #, directions to resource, elevation, etc., as appropriate)

Parcel No. 4182-005-022

**P3 Description:** (Describe resources and its major elements. Include design, materials, condition, alterations, size, and boundaries)

*This two-story stucco single-family residence maintains its integrity and is potentially eligible as a good example of the Mediterranean style.*

**P3b. Resource Attributes:** (List attributes and codes) *HP 2. Single family property*

**P4. Resources Present:**  Building  Structure  Object  Site  District  Element of District  Other (Isolates, etc.)



**P5b Description of Photo:**

(View, date, accession #)

*North East, 12/12/13*

**P6. Date Constructed/Age and Sources:**

Prehistoric  Historic  Both

1943

**P7. Owner Address:**

**P8. Recorded by:**

(Name, affiliation, and address)

*PCR Services*

*201 Santa Monica Blvd, Ste 500*

*Santa Monica, CA 90401*

**P9. Date Recorded:** *1/1/2014*

**P10. Survey Type:** (Describe)

**P11. Report Citation:** (Cite survey report and other sources, or enter "none.")

- Attachments:**  NONE  Continuation Sheet  District Record  Rock Art Record  
 Location Map  Building, Structure, and Object Record  Linear Feature Record  Artifact Record  
 Sketch Map  Archaeological Record  Milling Station Record  Photograph Record  
 Other: (List)

# PRIMARY RECORD

Other Listings  
Review Code \_\_\_\_\_ Reviewer \_\_\_\_\_ Date \_\_\_\_\_

Page of Resource Name or #: (Assigned by recorder)

**P1. Other Identifier:**

**P2. Location:**  Not for Publication  Unrestricted

a. County *Los Angeles*

and (P2b and P2c or P2d. Attach a Location Map as necessary.)

b. USGS 7.5' Quad Date T ; R ; 1/4 of 1/4 of Sec ; B.M.

c. Address: *2028 The Strand City Hermosa Beach Zip 90254*

d. UTM: (Give more than one for large and/or linear resources) Zone ; mE/ mN

e. Other Locational Data (e.g. Parcel #, directions to resource, elevation, etc., as appropriate)

Parcel No. *4182-005-006*

**P3 Description:** (Describe resources and its major elements. Include design, materials, condition, alterations, size, and boundaries)

*This two story wood-frame single-family residence maintains its integrity and is potentially eligible as a good example of the Beach Cottage style.*

**P3b. Resource Attributes:** (List attributes and codes) *HP 2. Single family property*

**P4. Resources Present:**  Building  Structure  Object  Site  District  Element of District  Other (Isolates, etc.)



P5b Description of Photo:

(View, date, accession #)

*East, 12/12/13*

**P6. Date Constructed/Age and Sources:**

Prehistoric  Historic  Both

*1940*

**P7. Owner Address:**

**P8. Recorded by:**

(Name, affiliation, and address)

*PCR Services*

*201 Santa Monica Blvd, Ste 500*

*Santa Monica, CA 90401*

**P9. Date Recorded:** *1/1/2014*

**P10. Survey Type:** (Describe)

**P11. Report Citation:** (Cite survey report and other sources, or enter "none.")

- Attachments:**  NONE  Continuation Sheet  District Record  Rock Art Record  
 Location Map  Building, Structure, and Object Record  Linear Feature Record  Artifact Record  
 Sketch Map  Archaeological Record  Milling Station Record  Photograph Record  
 Other: (List)

# PRIMARY RECORD

Other Listings

Review Code \_\_\_\_\_ Reviewer \_\_\_\_\_ Date \_\_\_\_\_

Page \_\_\_\_\_ of \_\_\_\_\_ Resource Name or #: (Assigned by recorder)

**P1. Other Identifier:**

**P2. Location:**  Not for Publication  Unrestricted

a. County *Los Angeles*

and (P2b and P2c or P2d. Attach a Location Map as necessary.)

b. USGS 7.5' Quad \_\_\_\_\_ Date \_\_\_\_\_ T \_\_\_\_\_ ; R \_\_\_\_\_ ; 1/4 of \_\_\_\_\_ 1/4 of Sec \_\_\_\_\_ ; B.M. \_\_\_\_\_

c. Address: *2140 \_\_\_\_\_ The Strand \_\_\_\_\_ City Hermosa Beach \_\_\_\_\_ Zip 90254*

d. UTM: (Give more than one for large and/or linear resources) Zone \_\_\_\_\_ ; mE/ \_\_\_\_\_ mN \_\_\_\_\_

e. Other Locational Data (e.g. Parcel #, directions to resource, elevation, etc., as appropriate)

Parcel No. *4182-004-007*

**P3 Description:** (Describe resources and its major elements. Include design, materials, condition, alterations, size, and boundaries)

**P3b. Resource Attributes:** (List attributes and codes) *HP 2. Single family property*

**P4. Resources Present:**  Building  Structure  Object  Site  District  Element of District  Other (Isolates, etc.)



P5b Description of Photo:  
(View, date, accession #)  
*South East, 12/12/13*

**P6. Date Constructed/Age and Sources:**  
 Prehistoric  Historic  Both  
*1994*

**P7. Owner Address:**

**P8. Recorded by:**  
(Name, affiliation, and address)

*PCR Services  
201 Santa Monica Blvd, Ste 500  
Santa Monica, CA 90401*

**P9. Date Recorded:** *1/1/2014*

**P10. Survey Type:** (Describe)

**P11. Report Citation:** (Cite survey report and other sources, or enter "none.")

- Attachments:**
- NONE
  - Location Map
  - Sketch Map
  - Other: (List)
  - Continuation Sheet
  - Building, Structure, and Object Record
  - Archaeological Record
  - District Record
  - Linear Feature Record
  - Milling Station Record
  - Rock Art Record
  - Artifact Record
  - Photograph Record

# PRIMARY RECORD

Other Listings  
Review Code \_\_\_\_\_ Reviewer \_\_\_\_\_ Date \_\_\_\_\_

Page \_\_\_\_\_ of \_\_\_\_\_ Resource Name or #: (Assigned by recorder)

**P1. Other Identifier:**

**P2. Location:**  Not for Publication  Unrestricted

a. County *Los Angeles*

and (P2b and P2c or P2d. Attach a Location Map as necessary.)

b. USGS 7.5' Quad \_\_\_\_\_ Date \_\_\_\_\_ T \_\_\_\_\_ ; R \_\_\_\_\_ ; 1/4 of \_\_\_\_\_ 1/4 of Sec \_\_\_\_\_ ; B.M. \_\_\_\_\_

c. Address: *2202* \_\_\_\_\_ *The Strand* City *Hermosa Beach* Zip *90254*

d. UTM: (Give more than one for large and/or linear resources) Zone \_\_\_\_\_ ; \_\_\_\_\_ mE/ \_\_\_\_\_ mN

e. Other Locational Data (e.g. Parcel #, directions to resource, elevation, etc., as appropriate)

Parcel No. *4182-003-001*

**P3 Description:** (Describe resources and its major elements. Include design, materials, condition, alterations, size, and boundaries)

*This two story wood-frame single-family residence maintains its integrity and is potentially eligible as a good example of the B Colonial style.*

**P3b. Resource Attributes:** (List attributes and codes) *HP 2. Single family property*

**P4. Resources Present:**  Building  Structure  Object  Site  District  Element of District  Other (Isolates, etc.)



P5b Description of Photo:  
(View, date, accession #)  
*North East, 12/12/13*

**P6. Date Constructed/Age and Sources:**  
 Prehistoric  Historic  Both  
*1921*

**P7. Owner Address:**

**P8. Recorded by:**  
(Name, affiliation, and address)

*PCR Services  
201 Santa Monica Blvd, Ste 500  
Santa Monica, CA 90401*

**P9. Date Recorded:** *1/1/2014*

**P10. Survey Type:** (Describe)

**P11. Report Citation:** (Cite survey report and other sources, or enter "none.")

- Attachments:**  NONE  Continuation Sheet  District Record  Rock Art Record  
 Location Map  Building, Structure, and Object Record  Linear Feature Record  Artifact Record  
 Sketch Map  Archaeological Record  Milling Station Record  Photograph Record  
 Other: (List)

# PRIMARY RECORD

Other Listings  
Review Code \_\_\_\_\_ Reviewer \_\_\_\_\_ Date \_\_\_\_\_

Page \_\_\_\_\_ of \_\_\_\_\_ Resource Name or #: (Assigned by recorder)

**P1. Other Identifier:**

**P2. Location:**  Not for Publication  Unrestricted

**a. County** *Los Angeles*

and (P2b and P2c or P2d. Attach a Location Map as necessary.)

**b. USGS 7.5' Quad** \_\_\_\_\_ **Date** \_\_\_\_\_ **T** \_\_\_\_\_ ; **R** \_\_\_\_\_ ; **1/4 of** \_\_\_\_\_ **1/4 of Sec** \_\_\_\_\_ ; **B.M.**

**c. Address:** *2302* \_\_\_\_\_ *The Strand* \_\_\_\_\_ **City** *Hermosa Beach* \_\_\_\_\_ **Zip** *90254*

**d. UTM:** (Give more than one for large and/or linear resources) **Zone** \_\_\_\_\_ ; \_\_\_\_\_ **mE/** \_\_\_\_\_ **mN**

**e. Other Locational Data** (e.g. Parcel #, directions to resource, elevation, etc., as appropriate)

Parcel No. *4182-003-032*

**P3 Description:** (Describe resources and its major elements. Include design, materials, condition, alterations, size, and boundaries)

*This two-story multi-family residential property maintains its integrity and is potentially eligible as a good example of the Spanish Colonial Revival style.*

**P3b. Resource Attributes:** (List attributes and codes) *HP 2. Single family property*

**P4. Resources Present:**  Building  Structure  Object  Site  District  Element of District  Other (Isolates, etc.)



**P5b Description of Photo:**

(View, date, accession #)

*North East, 12/12/13*

**P6. Date Constructed/Age and Sources:**

Prehistoric  Historic  Both

*1940*

**P7. Owner Address:**

**P8. Recorded by:**

(Name, affiliation, and address)

*PCR Services*

*201 Santa Monica Blvd, Ste 500*

*Santa Monica, CA 90401*

**P9. Date Recorded:** *1/1/2014*

**P10. Survey Type:** (Describe)

**P11. Report Citation:** (Cite survey report and other sources, or enter "none.")

- Attachments:**  NONE  Continuation Sheet  District Record  Rock Art Record  
 Location Map  Building, Structure, and Object Record  Linear Feature Record  Artifact Record  
 Sketch Map  Archaeological Record  Milling Station Record  Photograph Record  
 Other: (List)

# PRIMARY RECORD

Other Listings

Review Code \_\_\_\_\_ Reviewer \_\_\_\_\_ Date \_\_\_\_\_

Page \_\_\_\_\_ of \_\_\_\_\_ Resource Name or #: (Assigned by recorder)

**P1. Other Identifier:**

**P2. Location:**  Not for Publication  Unrestricted

**a. County** *Los Angeles*

and (P2b and P2c or P2d. Attach a Location Map as necessary.)

**b. USGS 7.5' Quad** \_\_\_\_\_ **Date** \_\_\_\_\_ **T** \_\_\_\_\_ ; **R** \_\_\_\_\_ ; **1/4 of** \_\_\_\_\_ **1/4 of Sec** \_\_\_\_\_ ; **B.M.**

**c. Address:** *2400* \_\_\_\_\_ *The Strand* \_\_\_\_\_ **City** *Hermosa Beach* \_\_\_\_\_ **Zip** *90254*

**d. UTM:** (Give more than one for large and/or linear resources) **Zone** \_\_\_\_\_ ; \_\_\_\_\_ **mE/** \_\_\_\_\_ **mN**

**e. Other Locational Data** (e.g. Parcel #, directions to resource, elevation, etc., as appropriate)

Parcel No. *4182-002-012*

**P3 Description:** (Describe resources and its major elements. Include design, materials, condition, alterations, size, and boundaries)

*This two story wood-shingle single-family residence maintains its integrity and is potentially eligible as a good example of the Beach Cottage style.*

**P3b. Resource Attributes:** (List attributes and codes) *HP 2. Single family property*

**P4. Resources Present:**  Building  Structure  Object  Site  District  Element of District  Other (Isolates, etc.)



**P5b Description of Photo:**

(View, date, accession #)

*North East, 12/12/13*

**P6. Date Constructed/Age and Sources:**

Prehistoric  Historic  Both

*1916*

**P7. Owner Address:**

**P8. Recorded by:**

(Name, affiliation, and address)

*PCR Services*

*201 Santa Monica Blvd, Ste 500*

*Santa Monica, CA 90401*

**P9. Date Recorded:** *1/1/2014*

**P10. Survey Type:** (Describe)

**P11. Report Citation:** (Cite survey report and other sources, or enter "none.")

- Attachments:**  NONE  Continuation Sheet  District Record  Rock Art Record  
 Location Map  Building, Structure, and Object Record  Linear Feature Record  Artifact Record  
 Sketch Map  Archaeological Record  Milling Station Record  Photograph Record  
 Other: (List)

# PRIMARY RECORD

Other Listings  
Review Code \_\_\_\_\_ Reviewer \_\_\_\_\_ Date \_\_\_\_\_

Page of Resource Name or #: (Assigned by recorder)

**P1. Other Identifier:**

**P2. Location:**  Not for Publication  Unrestricted

a. County *Los Angeles*

and (P2b and P2c or P2d. Attach a Location Map as necessary.)

b. USGS 7.5' Quad Date T ; R ; 1/4 of 1/4 of Sec ; B.M.

c. Address: 2420 The Strand City Hermosa Beach Zip 90254

d. UTM: (Give more than one for large and/or linear resources) Zone ; mE/ mN

e. Other Locational Data (e.g. Parcel #, directions to resource, elevation, etc., as appropriate)

Parcel No. 4182-002-003

**P3 Description:** (Describe resources and its major elements. Include design, materials, condition, alterations, size, and boundaries)

*This three story wood-frame single-family residence maintains its integrity and is potentially eligible as a good example of the Tudor style.*

**P3b. Resource Attributes:** (List attributes and codes) *HP 2. Single family property*

**P4. Resources Present:**  Building  Structure  Object  Site  District  Element of District  Other (Isolates, etc.)



P5b Description of Photo:

(View, date, accession #)

*North East, 12/12/13*

**P6. Date Constructed/Age and Sources:**

Prehistoric  Historic  Both

1931

**P7. Owner Address:**

**P8. Recorded by:**

(Name, affiliation, and address)

*PCR Services*

*201 Santa Monica Blvd, Ste 500*

*Santa Monica, CA 90401*

**P9. Date Recorded:** *1/1/2014*

**P10. Survey Type:** (Describe)

**P11. Report Citation:** (Cite survey report and other sources, or enter "none.")

- Attachments:**  NONE  Continuation Sheet  District Record  Rock Art Record  
 Location Map  Building, Structure, and Object Record  Linear Feature Record  Artifact Record  
 Sketch Map  Archaeological Record  Milling Station Record  Photograph Record  
 Other: (List)

# PRIMARY RECORD

Other Listings  
Review Code \_\_\_\_\_ Reviewer \_\_\_\_\_ Date \_\_\_\_\_

Page of Resource Name or #: (Assigned by recorder)

**P1. Other Identifier:**

**P2. Location:**  Not for Publication  Unrestricted

a. County *Los Angeles*

and (P2b and P2c or P2d. Attach a Location Map as necessary.)

b. USGS 7.5' Quad Date T ; R ; 1/4 of 1/4 of Sec ; B.M.

c. Address: *2444 The Strand* City *Hermosa Beach* Zip *90254*

d. UTM: (Give more than one for large and/or linear resources) Zone ; mE/ mN

e. Other Locational Data (e.g. Parcel #, directions to resource, elevation, etc., as appropriate)

Parcel No. *4182-002-006*

**P3 Description:** (Describe resources and its major elements. Include design, materials, condition, alterations, size, and boundaries)

*This two-story single-family residence maintains its integrity and is potentially eligible as a good example of the Spanish Colonial Revival style.*

**P3b. Resource Attributes:** (List attributes and codes) *HP 2. Single family property*

**P4. Resources Present:**  Building  Structure  Object  Site  District  Element of District  Other (Isolates, etc.)



P5b Description of Photo:

(View, date, accession #)

*South West, 12/12/13*

**P6. Date Constructed/Age and Sources:**

Prehistoric  Historic  Both

*1928*

**P7. Owner Address:**

**P8. Recorded by:**

(Name, affiliation, and address)

*PCR Services*

*201 Santa Monica Blvd, Ste 500*

*Santa Monica, CA 90401*

**P9. Date Recorded:** *1/1/2014*

**P10. Survey Type:** (Describe)

**P11. Report Citation:** (Cite survey report and other sources, or enter "none.")

- Attachments:**  NONE  Continuation Sheet  District Record  Rock Art Record  
 Location Map  Building, Structure, and Object Record  Linear Feature Record  Artifact Record  
 Sketch Map  Archaeological Record  Milling Station Record  Photograph Record  
 Other: (List)

# PRIMARY RECORD

Other Listings  
Review Code \_\_\_\_\_ Reviewer \_\_\_\_\_ Date \_\_\_\_\_

Page \_\_\_\_\_ of \_\_\_\_\_ Resource Name or #: (Assigned by recorder)

**P1. Other Identifier:**

**P2. Location:**  Not for Publication  Unrestricted

a. County *Los Angeles*

and (P2b and P2c or P2d. Attach a Location Map as necessary.)

b. USGS 7.5' Quad \_\_\_\_\_ Date \_\_\_\_\_ T \_\_\_\_\_ ; R \_\_\_\_\_ ; 1/4 of \_\_\_\_\_ 1/4 of Sec \_\_\_\_\_ ; B.M. \_\_\_\_\_

c. Address: *2838* \_\_\_\_\_ *The Strand* City *Hermosa Beach* Zip *90254*

d. UTM: (Give more than one for large and/or linear resources) Zone \_\_\_\_\_ ; mE/ mN

e. Other Locational Data (e.g. Parcel #, directions to resource, elevation, etc., as appropriate)

Parcel No. *4181-036-005*

**P3 Description:** (Describe resources and its major elements. Include design, materials, condition, alterations, size, and boundaries)

*This multi-story wood-frame property maintains its integrity and is potentially eligible as a good example of the Beach Cottage style with Craftsmen elements.*

**P3b. Resource Attributes:** (List attributes and codes) *HP 2. Single family property*

**P4. Resources Present:**  Building  Structure  Object  Site  District  Element of District  Other (Isolates, etc.)



P5b Description of Photo:

(View, date, accession #)

*North East, 12/12/13*

**P6. Date Constructed/Age and Sources:**

Prehistoric  Historic  Both

*1922*

**P7. Owner Address:**

**P8. Recorded by:**

(Name, affiliation, and address)

*PCR Services*

*201 Santa Monica Blvd, Ste 500*

*Santa Monica, CA 90401*

**P9. Date Recorded:** *1/1/2014*

**P10. Survey Type:** (Describe)

**P11. Report Citation:** (Cite survey report and other sources, or enter "none.")

- Attachments:**  NONE  Continuation Sheet  District Record  Rock Art Record  
 Location Map  Building, Structure, and Object Record  Linear Feature Record  Artifact Record  
 Sketch Map  Archaeological Record  Milling Station Record  Photograph Record  
 Other: (List)

# PRIMARY RECORD

Other Listings  
Review Code \_\_\_\_\_ Reviewer \_\_\_\_\_ Date \_\_\_\_\_

Page of Resource Name or #: (Assigned by recorder)

**P1. Other Identifier:**

**P2. Location:**  Not for Publication  Unrestricted

a. County Los Angeles

and (P2b and P2c or P2d. Attach a Location Map as necessary.)

b. USGS 7.5' Quad Date T ; R ; 1/4 of 1/4 of Sec ; B.M.

c. Address: 3033 The Strand City Hermosa Beach Zip 90254

d. UTM: (Give more than one for large and/or linear resources) Zone ; mE/ mN

e. Other Locational Data (e.g. Parcel #, directions to resource, elevation, etc., as appropriate)

Parcel No. 4181-035-020

**P3 Description:** (Describe resources and its major elements. Include design, materials, condition, alterations, size, and boundaries)

*This three story wood-frame property maintains its integrity and is potentially eligible as a good example of the Colonial style.*

**P3b. Resource Attributes:** (List attributes and codes) HP 2. Single family property

**P4. Resources Present:**  Building  Structure  Object  Site  District  Element of District  Other (Isolates, etc.)



P5b Description of Photo:  
(View, date, accession #)  
North East, 12/12/13

**P6. Date Constructed/Age and Sources:**  
 Prehistoric  Historic  Both  
1938

**P7. Owner Address:**

**P8. Recorded by:**  
(Name, affiliation, and address)  
Amanda Kainer  
PCR Services  
201 Santa Monica Blvd, Ste 500  
Santa Monica, CA 90401

**P9. Date Recorded:** 1/1/2014

**P10. Survey Type:** (Describe)

**P11. Report Citation:** (Cite survey report and other sources, or enter "none.")

- Attachments:**
- NONE
  - Location Map
  - Sketch Map
  - Other: (List)
  - Continuation Sheet
  - Building, Structure, and Object Record
  - Archaeological Record
  - District Record
  - Linear Feature Record
  - Milling Station Record
  - Rock Art Record
  - Artifact Record
  - Photograph Record